


FILE COPY



NOAA Technical Memorandum NMFS



JANUARY 1988

ICHTHYOPLANKTON AND STATION DATA FOR CALIFORNIA COOPERATIVE OCEANIC FISHERIES INVESTIGATIONS SURVEY CRUISES IN 1963

David A. Ambrose
Richard L. Charter
H. Geoffrey Moser
Bradley S. Earhart

NOAA-TM-NMFS-SWFC-94

U.S. DEPARTMENT OF COMMERCE
National Oceanic and Atmospheric Administration
National Marine Fisheries Service
Southwest Fisheries Center

NOAA Technical Memorandum NMFS

The National Oceanic and Atmospheric Administration (NOAA), organized in 1970, has evolved into an agency which establishes national policies and manages and conserves our oceanic, coastal, and atmospheric resources. An organizational element within NOAA, the Office of Fisheries is responsible for fisheries policy and the direction of the National Marine Fisheries Service (NMFS).

In addition to its formal publications, the NMFS uses the NOAA Technical Memorandum series to issue informal scientific and technical publications when complete formal review and editorial processing are not appropriate or feasible. Documents within this series, however, reflect sound professional work and may be referenced in the formal scientific and technical literature.

NOAA Technical Memorandum NMFS

This TM series is used for documentation and timely communication of preliminary results, interim reports, or special purpose information; and have not received complete formal review, editorial control, or detailed editing.



JANUARY 1988

ICHTHYOPLANKTON AND STATION DATA FOR CALIFORNIA COOPERATIVE OCEANIC FISHERIES INVESTIGATIONS SURVEY CRUISES IN 1963

David A. Ambrose
Richard L. Charter
H. Geoffrey Moser
Bradley S. Earhart

Southwest Fisheries Center
National Marine Fisheries Service
La Jolla, CA 92038

NOAA-TM-NMFS-SWFC-94

U.S. DEPARTMENT OF COMMERCE
C. William Verity, Jr., Secretary
National Oceanic and Atmospheric Administration
Anthony J. Calio, Administrator
National Marine Fisheries Service
William E. Evans, Assistant Administrator for Fisheries

CONTENTS

	Page
List of Figures	iii
List of Tables	iv
Abstract	1
Introduction	1
Sampling Area and Pattern	2
Sampling Gear and Methods	3
Laboratory Procedures	4
Identification	5
Computer Entry and Editing	10
Species Summary	11
Explanation of Tables	11
Acknowledgments	12
Literature Cited	14
Figures	17
Tables	23
Index	205

LIST OF FIGURES

	Page
Figure 1. Composite arrangement of diagrammatic charts showing areas sampled on each CalCOFI cruise during 1963	17
Figure 2. Station pattern for CalCOFI Cruise 6301 showing tracks for each vessel	18
Figure 3. Station pattern for CalCOFI Cruise 6304	19
Figure 4. Station pattern for CalCOFI Cruise 6307	20
Figure 5. Station pattern for CalCOFI Cruise 6310	21
Figure 6. The basic station plan for CalCOFI cruises from 1950 to the present	22

LIST OF TABLES

	Page
Table 1. Station and plankton tow data for CalCOFI cruises in 1963	23
Table 2. Pooled occurrences of fish larvae taken during CalCOFI cruises in 1963	47
Table 3. Pooled numbers of fish larvae taken during CalCOFI cruises in 1963	51
Table 4. Numbers of fish larvae taken on stations occupied during CalCOFI cruises in 1963	55
Table 5. Summary of pooled occurrences of fish larvae taken on CalCOFI cruises from 1961-1969	200
Table 6. List of stations with multiple occupancies in any month during 1963	204

ABSTRACT

This report provides ichthyoplankton and associated station and tow data from California Cooperative Oceanic Fisheries Investigations (CalCOFI) cruises conducted off California and Baja California in 1963. It is the thirteenth report in a series that presents these data for all biological-oceanographic CalCOFI surveys from 1951 to the present. A total of 1008 stations was occupied during 4 quarterly multivessel cruises over a survey area which extended from Pt. Reyes, California to Cape San Lazaro, Mexico and seaward to several hundred miles. The data are listed in a series of 6 tables; the background, methodology, and information necessary for interpretation and quantitative analysis of the data are presented in an accompanying text. All pertinent station and tow data, including volumes of water strained and standard haul factors, are listed in the first table. Another key table lists, by station and month, standardized counts of each of the 153 larval fish categories identified from survey samples. This and previous and subsequent reports make the CalCOFI ichthyoplankton and station data available to all investigators and serve as guides to the newly developed computer data base.

INTRODUCTION

This report, the thirteenth of a series, provides ichthyoplankton and associated station and tow data from California Cooperative Oceanic Fisheries Investigations (CalCOFI) joint biological-oceanographic survey cruises conducted in 1963. This program was initiated in 1949, under the sponsorship of the Marine Research Committee of the State of California, to study the population fluctuations of the Pacific sardine (*Sardinops sagax*) and the environmental factors that may play a role in such fluctuations. CalCOFI, known as the California Cooperative Sardine Research Program from 1949 to 1953, was made up of representatives of the South Pacific Fisheries Investigations (SPFI) of the U.S. Fish and Wildlife Service [now the La Jolla Laboratory, National Marine Fisheries Service (NMFS)], the Scripps Institution of Oceanography (SIO), the California Department of Fish and Game (CDFG), the California Academy of Sciences (CAS) and the Hopkins Marine Station of Stanford University. The first three of these agencies supplied ships and personnel to conduct the sea surveys. NMFS processed the plankton samples and analyzed the ichthyoplankton from them. SIO processed and analyzed the hydrographic samples and measurements and also analyzed invertebrate groups from the plankton samples.

The boundaries, station placement, and sampling frequency for the CalCOFI survey area were based on the results of joint biological and oceanographic cruises conducted by NMFS and SIO during 1939-41. Those cruises were designed to collect sardine eggs and larvae and associated hydrographic data over the entire areal and seasonal spawning range of the species. On these survey cruises, plankton tows were made to 70 m, a depth which

encompassed the vertical distribution of sardine eggs and larvae. Wide-ranging joint biological and oceanographic survey cruises were resumed in 1949 with sardine as the focus; however, an increasing interest in other biological components resulted in the deepening of standard tows to 140 m in 1951. This marked the beginning of truly quantitative ichthyoplankton sampling on CalCOFI surveys.

Data resulting from CalCOFI surveys in 1963 have been published in a number of forms. Hydrographic data (Univ. of Calif., SIO, 1963, 1964) and zooplankton volumes (Smith, 1971) were presented in standard formats. Distributional maps of larvae of 5 taxa taken on CalCOFI surveys during 1963 are presented in the CalCOFI Atlas series: northern anchovy (*Engraulis mordax*), Kramer and Ahlstrom, 1968; jack mackerel (*Trachurus symmetricus*) and Pacific hake (*Merluccius productus*), Ahlstrom, 1969; Pacific sardine (*Sardinops sagax*), Kramer, 1970; rockfish (*Sebastes* spp.), Ahlstrom et al., 1978. Distribution data for northern anchovy and Pacific sardine larvae from 1951 to 1964 were summarized by Ahlstrom (1966).

A computer data base for eggs and larvae of sardine and anchovy, for larvae of hake, jack mackerel and Pacific mackerel (*Scomber japonicus*), and for eggs of Pacific saury (*Cololabis saira*) was established in 1969. The development of a data base for other fish larvae is a complex undertaking because competency of identification has evolved steadily over the past 38 years. We began the task of producing a CalCOFI ichthyoplankton data base and associated data report series in 1983. All available original records for 1963 were subjected to an extensive verification and editing process to produce this report. This with previous (Ambrose et al., 1987a,b,c; Sandknop et al., 1987a,b; 1988; Stevens et al., 1987a,b,c; Sumida et al., 1987a,b; 1988) and subsequent reports make the CalCOFI ichthyoplankton and station data available to all investigators and serve as guides to the computer data base. The data base will be modified when additional errors are discovered and when composite taxa from the earlier years are reidentified. These reports are the fundamental reference documents against which subsequent changes in the data base can be compared.

SAMPLING AREA AND PATTERN

In 1963, CalCOFI survey cruises were conducted at quarterly intervals. A total of 1008 stations included in this data base was occupied on 4 cruises, with an average of 252 stations per cruise (range 214-304). Coverage of the survey station pattern varied among cruises and the entire survey area was not covered on any single cruise (Figures 1-5, Table 1). The area off northern California (lines 40-57) was not covered. Central California (lines 60-77) was covered by cruises made in January and April. The area between Pt. Conception, California and Pt. San Juanico, Baja California (lines 80-137) was surveyed on all cruises. Line 140, off Cape San Lazaro, was occupied out to

station 50 in February and April. Coverage extended seaward to station 200 (approximately 600-700 miles offshore) on lines 60-90 (Cruises 6301 and 6304) but typically did not extend beyond station 90 (approximately 160-260 miles offshore)¹. Several inshore stations were occupied during Cruises 6304, 6307 and 6310 which were not covered on early CalCOFI surveys. These stations were included in the data base (Table 1), but omitted from the station plots (Figures 3, 4, and 5).

Two vessels were employed on these cruises: the *Alexander Agassiz* of SIO and the *Black Douglas* of NMFS. The *Black Douglas* was used on all cruises and the *Alexander Agassiz* participated in the first two (Univ. of Calif., SIO, 1963, 1964).

SAMPLING GEAR AND METHODS

The standard CalCOFI net used from 1949 to 1969 had a 1-m diameter mouth opening (0.785 m² area) and an overall length of about 5 m. The net was constructed of 30xxx gauze, a heavy duty grade of silk bolting cloth, with a mesh size of 0.55 mm after shrinkage. The last 40 cm of the cone and the cod end were constructed of 56xxx grit gauze which had a mesh size of 0.25 mm after shrinkage. The net ring was fastened to a short 3-lead bridle connected to several meters of line which attached to the towing cable by a clamp. A current meter was suspended in the center of the net mouth to measure volume of water filtered (see Kramer et al., 1972, for further details).

The standard tow from 1951 through 1968 was an oblique haul to 140 m depth (to 15 m of the bottom in shallow areas) designed to filter a constant amount of water per depth interval (ca. 3m³/m of depth) over the vertical range of most ichthyoplankters. Hauls were made at a ship speed of 1.5-2.0 knots and initiated by clamping the net line to the towing cable with the 45 kg terminal weight about 10-15 m below the surface. The net was lowered to 140 m depth by paying out 200 m of wire over a 4 minute period

¹CalCOFI lines (Figure 6) are arranged perpendicular to the coastline and extend from the Canadian border (line 10) to below Cape San Lucas, Baja California (line 157). Stations were established on the basis of a perpendicular to line 80 (off Pt. Conception) at a point designated as station 60. Stations were plotted seaward and shoreward from station 60 on each line. Cardinal CalCOFI lines (those ending in "0") are 120 miles apart and usually bracket two ordinal lines (ending in "3" or "7"), so that lines are 40 miles apart over most of the pattern. Cardinal stations are 40 miles apart and typically these are separated by a station number ending in "5" so that stations are 20 miles apart out to station 90 on most lines. Stations are placed at closer intervals near the coast and islands to accommodate these features (see Kramer et al., 1972 for further details).

(35 m of depth/min.). After fishing at depth for 30 seconds, the net was retrieved at 20 m/min. (14 m depth/min.). The angle of stray of the towing cable was recorded every 30 seconds and maintained at 45° ($\pm 3^\circ$) by adjusting the ship speed and course. After reaching the surface, the net was washed down and the samples preserved in 5% formalin buffered with sodium borate. Flowmeter readings were made at the beginning and end of each tow. Detailed descriptions of gear and methods are given by Ahlstrom (1953), Kramer et al. (1972), and Smith and Richardson (1977).

LABORATORY PROCEDURES

Laboratory processing began with the determination of a displacement volume for each sample (methods described in Staff, SPFI, 1953 and Kramer et al., 1972). Zooplankton volumes (including ichthyoplankton) of samples collected in 1963 are presented graphically in Smith (1971).

Sorting involved the removal of ichthyoplankton from the sample and identification and separation of: eggs and larvae of Pacific sardine and northern anchovy; larvae of Pacific hake; and eggs of Pacific saury. Usually, each sample was sorted completely; however, some of the samples were fractionated into aliquots using a Folsom plankton splitter (McEwen et al., 1954) prior to sorting. Several criteria² were used to determine whether a sample was fractionated: typically samples containing an abundance of thaliacians and coelenterates and exceeding 150 ml in total plankton volume were fractionated (to 50%, 25%, 12.5%, or 6.25%) to approximate a reduced volume of 50 ml for sorting; samples with an excessive quantity of fish eggs and/or larvae were occasionally fractionated to expedite the sorting process in order to meet scheduled deadlines. If the identified fraction of an aliquot yielded rare or interesting species of fish larvae, the remaining fraction was frequently sorted and identified with the intent of finding additional specimens. Aliquot percentages for fractionated samples from 1963 are listed in Table 1 under the "Percent Sorted" column; 5.8% of the samples collected in 1963 were fractionated.

A "standard haul factor" (SHF) was calculated for each tow to make them comparable and allow estimations of areal abundance. This factor adjusts the number of eggs or larvae in a haul to the number in 10 m^3 of water strained per meter of depth fished. If the vertical distribution of the species has been encompassed, then the adjusted value is equivalent to the number under 10 m^2 of sea surface. The SHF is calculated for each haul by the formula:

²Personal communication, James R. Thrailkill, National Marine Fisheries Service, Southwest Fisheries Center, La Jolla, CA.

$$\text{SHF} = \frac{10 D}{V}$$

where D = depth of haul = cosine of the average angle of stray of the towing cable multiplied by cable length (m)

V = total volume of water (m³) strained during the haul

$$V = R \cdot a \cdot p$$

where R = total number of revolutions of the current meter during the haul

a = area (m²) of the mouth of the net

p = length of column of water (m) needed to produce one revolution of the current meter.

Tow depth, volume of water strained, and standard haul factor are listed in Table 1 for each tow taken during 1963. Detailed descriptions of factors involved in calculating these values are presented in Ahlstrom (1948), Kramer et al. (1972), and Smith and Richardson (1977).

IDENTIFICATION

Identification of ichthyoplankton species beyond those separated during the sorting process was carried out by a separate group of specialists. Ontogenetic stages of fishes are inherently difficult to identify and this is further complicated by the large number and diversity of species which contribute to the ichthyoplankton of the California Current region. Most identifications were accomplished by establishing ontogenetic series on the basis of morphology, meristics, and pigmentation and then identifying these series by relating them to known metamorphic, juvenile, or adult stages with overlapping features (Powles and Markle, 1984). A total of 151 taxa was identified for 1963, with 82 taken to species, 30 to genus, 33 to family, and 6 to order or suborder. Beginning in 1961, larvae in the families Paralepididae and Labridae were identified to genus or species.

The task of producing a reliable and equitable ichthyoplankton data base required extensive procedures to verify, correct, and edit the original identifications. The primary data source was the original identification sheets (see Kramer et al., 1972, for examples); however, a critical resource used in all phases of this process was the CalCOFI ichthyoplankton collection in which the samples are archived. Throughout the course of CalCOFI ichthyoplankton studies, samples have been identified to the lowest taxon possible. In reviewing

these identifications for the data base, our approach has been conservative and we have preserved those identifications and counts which we could confirm, while correcting as many of the errors as possible. After computer entry of coded data, taxonomic errors and inconsistencies in the data base were corrected and the most obvious identification errors were corrected. Our current knowledge of ichthyoplankton techniques coupled with a precise understanding of the development of identification competency in the program over the years allowed us to critically judge the historical records. Identifications were changed to different taxa, lumped to a higher taxonomic category, or given a more precise taxonomic name. In some cases, identifications of a taxon were inconsistent among cruises in a year. These records were made equitable by lumping to the higher taxonomic category to avoid biases that could result in quantitative misinterpretations.

Next, statistical, seasonal, and geographic outliers were identified, employing a series of graphic summaries and listings. Examination of geographic outliers proved to be especially effective because of our accumulated knowledge of species distributions. In the course of examining samples for these outliers, other identification errors were discovered and eventually all taxa were scrutinized to some extent. Lastly, certain taxa were reexamined in all samples for the entire CalCOFI time series. These taxa were selected because of their commercial, ecological, phylogenetic, or zoogeographic importance or because taxonomic confusion was at the ordinal level. The following is a list of the taxa for 1963 which received special attention, with explanations and caveats intended to aid in quantitative interpretations:

Anguilliformes - tentative and sporadic identifications to family or lower taxon lumped to order.

Sardinops sagax - all specimens south of line 120 checked for misidentification of *Opisthonema* spp.

Engraulis mordax - some nearshore samples of small *E. mordax* may contain other anchovy genera which could not be differentiated.

Nansenia spp. - all specimens checked and identified as *N. candida* or *N. crassa*; all specimens of these species near their range boundaries checked.

Bathylagus spp. - includes small and/or disintegrated specimens of *Bathylagus* or *Leuroglossus stilbius*.

Bathylagus milleri - all specimens checked.

Osmeridae - all specimens checked.

Stomiiformes - all specimens checked and identified to genus or species; residuals are small, poorly preserved or unavailable specimens.

Vinciguerria lucetia - specimens taken seaward of station 100 checked for misidentification of *V. poweriae*; some *V. poweriae* may remain in *V. lucetia* samples from these stations because small larvae of the two species could not be differentiated; sporadic identification of *V. poweriae* began in 1961.

Woodsia nonsuchae - specimen checked.

Sternoptychidae - tentative and sporadic identifications of hatchetfishes to genus were lumped to family.

Bathophilus spp. - all specimens checked.

Photonectes spp. - all specimens checked.

Paralepididae - all specimens examined and identified to species; residuals are small, poorly preserved or unavailable specimens.

Scopelarchidae - tentative and sporadic identifications to genus lumped to family.

Lampanyctus spp. - tentative and sporadic identifications to species lumped to genus.

Lampanyctus regalis - underrepresented because of inability to differentiate small larvae (<5 mm) from those of other species of the genus; counts may include other species of the genus because of difficulty in identifying larvae of this large and complex genus.

Lampanyctus ritteri - comment for *L. regalis* applies to this species.

Stenobranchius leucopsarus - all specimens taken seaward of station 100 checked.

Triphoturus mexicanus - all specimens seaward of station 100 checked for misidentification of *T. nigrescens*.

Diogenichthys atlanticus - all specimens at margins of range checked.

Diogenichthys laternatus - all specimens at margins of range checked.

Electrona rissoi - recognition of this species was inconsistent and others may be included in *Protomyctophum crockeri* or Myctophidae.

Hygophum spp. - all specimens reidentified to species; residuals are small, poorly preserved or unavailable specimens.

Hygophum atratum - all specimens checked.

Hygophum reinhardtii - all specimens checked.

Protomyctophum crockeri - some samples on northern lines may contain *P. thompsoni*, which was not identified originally.

Physiculus spp. - specimen checked.

Ophidiiformes - this category did not exist originally and ophidiiform larvae were included in *Brosmophycis marginata*, "Otophidium", "Zoarcidae", and "blenny"; identifications of *B. marginata* proved to be mostly correct and "Zoarcidae" to be a yet unidentified ophidiiform species; all "Otophidium" and "blenny" were reexamined and the former included *Ophidion scrippsae*, *Chilara taylori* and other ophidiiform taxa (moved to order); "blenny" contained *O. scrippsae*, *C. taylori*, and other ophidiiform taxa.

Atherinidae - tentative and sporadic identifications to genus were lumped to family.

Trachipteridae - tentative and sporadic identifications to genus were lumped to family.

Melamphaes spp. - all identifications ascribed to Melamphaidae were reexamined and assigned to genus (*Melamphaes*, *Poromitra*) or species (*Scopelogadus bispinosus*, *Scopeloberyx robustus*); larvae originally identified as *Melamphaes* spp. were not reexamined and this category may contain other melamphaid genera.

Cottidae - all specimens checked.

Oxylebius pictus - all specimens checked.

Zaniolepis spp. - all specimens checked.

Sebastes spp. - category may contain other scorpaenid genera, particularly in samples south of line 120.

Acanthuridae - specimen checked.

Blennioidae - this is the residual of the completely reexamined "blenny" category, which also contained various misidentified ophidiiforms, and is now restricted to members of northern stichaeoid families and true blennioids (other than *Hypsoblennius* spp.) in the southern part of the pattern.

- Labridae - all specimens originally identified to family were reexamined and assigned to genus (*Halichoeres* spp.) or species (*Oxyjulis californica*, *Semicossyphus pulcher*); residuals are small, poorly preserved or unavailable specimens.
- Pomacentridae - all specimens checked; now includes species other than *Chromis punctipinnis*, primarily in the south.
- Chromis punctipinnis* - specimens taken south of line 120 checked.
- Carangidae - all specimens checked; tentative and sporadic identifications to genus or species (except *Trachurus symmetricus* and *Seriola lalandi*) were lumped to family.
- Seriola lalandi* - all specimens checked.
- Gerreidae - tentative and sporadic identifications to genus were lumped to family.
- Haemulidae - tentative and sporadic identifications to genus lumped to family.
- Girella nigricans* - specimen checked.
- Medialuna californiensis* - all specimens checked.
- Caulolatilus princeps* - all specimens checked.
- Mullidae - tentative and sporadic identifications to genus lumped to family.
- Sciaenidae - tentative and sporadic identifications to genus lumped to family.
- Scombridae - all larvae originally identified to this family or constituent taxa (except *Scomber japonicus*) were reexamined and reassigned; residuals are small, poorly preserved or unavailable specimens.
- Nomeidae - tentative identification to genus lumped to family.
- Pleuronectiformes - all specimens of this category (originally called "flatfish") were examined and reidentified; residuals are small, poorly preserved or unavailable specimens.
- Bothidae - all specimens examined and reassigned; most were assigned to various paralichthyid genera or to *Bothus* spp.
- Citharichthys* spp. - all larvae identified to species were lumped to the genus except *C. stigmaeus*; category includes larvae of *Etropus* spp.
- Citharichthys stigmaeus* - includes larvae larger than ca. 4.5 mm; smaller larvae are in *Citharichthys* spp.

Paralichthys spp. - all specimens of this genus were examined and most were assigned to *P. californicus* or *Xystreureys liolepis*.

Syacium ovale - all specimens examined.

Xystreureys liolepis - originally misidentified as *Paralichthys californicus*; all specimens reidentified.

Glyptocephalus zachirus - all specimens examined.

Hypsopsetta guttulata - specimens were originally identified as *Pleuronichthys* spp.

Microstomus pacificus - all specimens examined.

Pleuronichthys spp. - all larvae of this genus and constituent species were examined and assigned to species; residuals are small, poorly preserved or unavailable specimens.

Psettichthys melanostictus - all specimens examined.

COMPUTER ENTRY AND EDITING

Each taxon on the original identification sheets was given a 3-digit code based on the list of codes in Haight et al. (1979). Taxon codes and counts from these sheets were keypunched by cruise and station, along with pertinent station and tow data and entered into the VAX 11/780 computer at the University of California, San Diego, Computing Center. After entries were completed for an entire year, print-out listings of taxa and counts on each station were compared with the original data sheets to eliminate keypunch errors. Next, data in the file were cross-checked with data on an existing file which contained: station and tow data; numbers of eggs of sardine, anchovy, and saury; numbers of larvae of sardine, anchovy, hake, jack mackerel, and Pacific mackerel; total number of fish eggs; and total number of fish larvae.

Discrepancies in ichthyoplankton data in these two files were corrected by inspecting original records from the sorting laboratory, the original ichthyoplankton identification sheets, and the samples themselves. Station and tow data discrepancies between the two files were corrected by reviewing ships' logs and deck tow sheets, original records from the sorting laboratory, cruise announcements, publications, header information on the ichthyoplankton identification sheets, and station plots generated for each cruise. Eventually all station and tow data were checked by comparing these sources.

The corrected ichthyoplankton data base was then examined statistically and outliers were found and checked as above. Distributional plots were then prepared for each taxon and these were checked by reviewing the data sources mentioned above and by

examining archived specimens. A listing of each taxon by station (Table 4) was produced, which became the primary document for subsequent checks. Misidentifications found in geographic outlier checks and other misidentifications and data problems discovered in the course of examining archived samples resulted in several iterations of Table 4. Finally, totals in Table 4 were checked against annual summaries of incidence and abundance (Tables 2 and 3). Ecological analyses of the data were conducted concurrently with editing procedures and provided cross-checks that allowed correction of errors.

SPECIES SUMMARY

Larvae of northern anchovy (*Engraulis mordax*) represented 60% of all fish larvae taken on CalCOFI cruises during 1963 and numbered over six times as many as the gonostomatid *Vinciguerria lucetia*, the next most abundant species with 8.8% of the total larvae (Table 2, 3). Northern anchovy also ranked first in incidence; *V. lucetia* ranked 3rd. Next most abundant was *Sebastes* spp., a composite of about 70 species, with 6.1% of total larvae; it ranked 3rd in occurrence. Pacific hake, *Merluccius productus*, ranked 4th in abundance (3.3%) and 10th in incidence. The myctophid *Triphoturus mexicanus* ranked 5th in abundance, but ranked 2nd in occurrence. A deepsea smelt, *Leuroglossus stilbius*, ranked 6th in abundance and 9th in incidence. Jack mackerel, *Trachurus symmetricus*, ranked 7th in abundance but only 12th in occurrence. *Citharichthys*, a composite of about five species whose distributions in aggregate cover most of the CalCOFI pattern, ranked in the top ten in both abundance (8th) and occurrence (5th). Pacific sardine, *Sardinops sagax*, and the lanternfish *Stenobranchius leucopsarus* completed the 10 most abundant taxa ranking 9th and 10th respectively; however, neither of these taxa ranked in the top 10 in occurrence (22nd and 14th respectively) suggesting relatively large sample sizes. These 10 top-ranking taxa contributed 87.9% of all larvae taken during 1963. The remaining 12.1% was represented by 141 taxa plus the unidentified and disintegrated categories. Of the 10 taxa, 4 were midwater species, 3 were coastal demersal species or generic groupings, and 3 were coastal pelagic species.

EXPLANATION OF TABLES

Table 1 - This table lists by cruise the pertinent station and tow data for 1963, the volume of water filtered and standard haul factor for each tow, the percent of sample sorted, and the total numbers of fish eggs and larvae. CalCOFI cruises are designated by four digits; the first two indicate the year and the second two the month. Within each cruise the data are listed in order of increasing line and station number (southerly and seaward directions); the order of station occupancy is shown on the station charts (Figures 2-5). Stations are designated by two groups of digits; the first set

indicates the line and decimal fraction and the second set indicates the station on the line. Time is listed as Pacific Standard Time at the start of each tow in 24-hour designation. Methods for determining tow depth, volume of water strained, standard haul factor, and percent sorted were described in the methods section. The values for total fish eggs and larvae represent raw counts (unadjusted for percent sorted or standard haul factor). Ship codes are as follows: AX, *Alexander Agassiz* and BD, *Black Douglas*.

- Table 2 - This table lists pooled occurrences of all larval fish taxa taken during 1963 in ranked order.
- Table 3 - This table lists pooled counts of all larval fish taxa taken during 1963 in ranked order. Numbers are adjusted for percent sorted and standard haul factors.
- Table 4 - This table gives numbers of fish larvae for each taxon, listed by station and calendar month in which the tow was taken. Counts are adjusted for percent of sample sorted and standard haul factor. Average values are given for stations occupied more than once during a month. See Table 1 for station and tow data and Table 6 for listing of stations with multiple occupancies during a month. Multiple occupancies occurred when a station was occupied more than once during a calendar month. The orders are listed in "phylogenetic" sequence modified from Nelson (1984). Subtaxa within each order are listed alphabetically. Page numbers for each taxon are given in the index at the end of the report.
- Table 5 - This table is a summary of pooled occurrences of all larval fish taxa taken on CalCOFI surveys from 1961 to 1969. Taxa are listed in the same order as in Table 4.
- Table 6 - List of stations with multiple occupancies in one month during 1963.

ACKNOWLEDGMENTS

Lois Hunter and David Kramer originally identified larvae from CalCOFI cruises of 1963. Ronald Whyte coded each larval fish taxon or type and Rita Ford entered them into the computer. Debby Snow efficiently assisted in all aspects of data editing and retrieval. Cindy Meyer, Larry Zins, and James Ryan provided programming assistance. Dorothy Roll designed the CalCOFI data acquisition system and provided data processing support. Ken Raymond, Roy Allen, and Henry Orr helped with graphics and production of the report. Lorraine Prescott and Diane Forsythe prepared the manuscript for printing. Paul Smith determined statistical outliers, provided assistance during geographical outlier checks and offered helpful suggestions throughout the

project. Izadore Barrett, Director of the Southwest Fisheries Center and Reuben Lasker, Chief, Coastal Fisheries Resources Division, SWFC, provided the support critical to the completion of the project. James Thrailkill planned CalCOFI surveys and supervised cruises, data handling, and plankton sorting from 1949 to 1986 and is largely responsible for the high quality of these operations. Without the vision and direction of Elbert Ahlstrom and Elton Sette and the dedicated efforts of the many people who collected, processed, and analyzed the samples, this data base would not exist.

LITERATURE CITED

- Ahlstrom, E. H. 1948. A record of pilchard eggs and larvae collected during surveys made in 1939 to 1941. U.S. Fish Wildl. Serv. SSRF 54, 82 p.
- Ahlstrom, E. H. 1953. Pilchard eggs and larvae and other fish larvae, Pacific Coast - 1951. U.S. Fish Wildl. Serv. SSRF 102, 55 p.
- Ahlstrom, E. H. 1966. Distribution and abundance of sardine and anchovy larvae in the California Current region off California and Baja California, 1951-64: a summary. U.S. Fish Wildl. Serv. SSRF 534, 71 pp.
- Ahlstrom, E. H. 1969. Distributional atlas of fish larvae in the California Current region: jack mackerel, *Trachurus symmetricus*, and Pacific hake, *Merluccius productus*, 1951 through 1966. CalCOFI Atlas No. 11:xi + 187 p.
- Ahlstrom, E. H., H. G. Moser, and E. M. Sandknop. 1978. Distributional atlas of fish larvae in the California Current region: rockfishes, *Sebastes* spp., 1950 through 1975. CalCOFI Atlas No. 26:xxi + 178 p.
- Ambrose, D. A., R. L. Charter, H. G. Moser, and C. R. Santos Methot. 1987a. Ichthyoplankton and station data for California Cooperative Oceanic Fisheries Investigations survey cruises in 1951. U.S. Dep. Commer., NOAA Tech. Memo., NMFS, SWFC, No. 79, 196 p.
- Ambrose, D. A., R. L. Charter, H. G. Moser, and C. R. Santos Methot. 1987b. Ichthyoplankton and station data for California Cooperative Oceanic Fisheries Investigations survey cruises in 1955. U.S. Dep. Commer., NOAA Tech. Memo., NMFS, SWFC, No. 83, 185 p.
- Ambrose, D. A., R. L. Charter, H. G. Moser, and C. R. Santos Methot. 1987c. Ichthyoplankton and station data for California Cooperative Oceanic Fisheries Investigations survey cruises in 1960. U.S. Dep. Commer., NOAA Tech. Memo., NMFS, SWFC, No. 88, 253 p.
- Haight, C. A., H. G. Moser, and P. E. Smith. 1979. Data entry programs: CalCOFI. II. Fish eggs and larvae identification sheet. National Marine Fisheries Service, Southwest Fisheries Center, La Jolla, Admin. Rept. No. LJ-79-25.
- Kramer, D. 1970. Distributional atlas of fish eggs and larvae in the California current region: Pacific sardine, *Sardinops caerulea* (Girard), 1951 through 1966. CalCOFI Atlas No. 12:vi + 277 p.

- Kramer, D. and E. H. Ahlstrom. 1968. Distributional atlas of fish larvae in the California Current region: northern anchovy, *Engraulis mordax* Girard, 1951 through 1965. CalCOFI Atlas No. 9:xi + 269 p.
- Kramer, D., M. Kalin, E. G. Stevens, J. R. Thraillkill, and J. R. Zweifel. 1972. Collecting and processing data on fish eggs and larvae in the California Current region. NOAA Tech. Rep. NMFS Circ. 370, 38 p.
- McEwen, G. F., M. W. Johnson, and T. R. Folsom. 1954. A statistical analysis of the performance of the Folsom Plankton Sample Splitter, based on test observations. Arch. Meteor. Geophys. Bioklim. Ser. A, 7:502-527.
- Nelson, J. S. 1984. Fishes of the world. John Wiley and Sons, N.Y., 523 p.
- Powles, H. and D. F. Markle. 1984. Identification of larvae, p. 31-33. In: Ontogeny and systematics of fishes. H. G. Moser, W. J. Richards, D. M. Cohen, M. P. Fahay, A. W. Kendall, Jr., and S. L. Richardson (eds.). Spec. Publ. No. 1. Amer. Soc. Ichthyol. Herpetol., 760 p.
- Sandknop, E. M., R. L. Charter, H. G. Moser, and J. D. Ryan. 1987a. Ichthyoplankton and station data for California Cooperative Oceanic Fisheries Investigations survey cruises in 1952. U.S. Dep. Commer., NOAA Tech. Memo., NMFS, SWFC, No. 80, 207 p.
- Sandknop, E. M., R. L. Charter, H. G. Moser, and J. D. Ryan. 1987b. Ichthyoplankton and station data for California Cooperative Oceanic Fisheries Investigations survey cruises in 1958. U.S. Dep. Commer. NOAA Tech. Memo., NMFS, SWFC, No. 86, 248 p.
- Sandknop, E. M., R. L. Charter, H. G. Moser, C. Meyer and A. E. Hays. 1988. Ichthyoplankton and station data for California Cooperative Fisheries Investigations survey cruises in 1961. U.S. Dep. Commer. NOAA Tech. Memo., NMFS, SWFC, No. 92, 167 p.
- Smith, P. E. 1971. Distributional atlas of zooplankton volume in the California Current region, 1951 through 1966. CalCOFI Atlas No. 13:xvi + 144 p.
- Smith, P. E. and S. L. Richardson. 1977. Standard techniques for pelagic fish egg and larva surveys. FAO Fish. Tech. Pap. No. 175, 100 p.
- Staff, South Pacific Fishery Investigations. 1953. Zooplankton volumes off the Pacific Coast, 1952. U.S. Fish Wildl. Serv. SSRF 100, 41 p.

- Stevens, E. G., R. L. Charter, H. G. Moser, and M. S. Busby.
1987a. Ichthyoplankton and station data for California Cooperative Oceanic Fisheries Investigations survey cruises in 1953. U.S. Dep. Commer., NOAA Tech. Memo., NMFS, SWFC, No. 81, 186 p.
- Stevens, E. G., R. L. Charter, H. G. Moser, and M. S. Busby.
1987b. Ichthyoplankton and station data for California Cooperative Oceanic Fisheries Investigations survey cruises in 1956. U.S. Dep. Commer., NOAA Tech. Memo., NMFS, SWFC, No. 84, 189 p.
- Stevens, E. G., R. L. Charter, H. G. Moser, and M. S. Busby.
1987c. Ichthyoplankton and station data for California Cooperative Oceanic Fisheries Investigations survey cruises in 1959. U.S. Dep. Commer., NOAA Tech. Memo., NMFS, SWFC, No. 87, 273 p.
- Sumida, B. Y., R. L. Charter, H. G. Moser, and D. L. Snow.
1987a. Ichthyoplankton and station data for California Cooperative Oceanic Fisheries Investigations survey cruises in 1954. U.S. Dep. Commer., NOAA Tech. Memo., NMFS, SWFC, No. 82, 207 p.
- Sumida, B. Y., R. L. Charter, H. G. Moser, and D. L. Snow.
1987b. Ichthyoplankton and station data for California Cooperative Oceanic Fisheries Investigations survey cruises in 1957. U.S. Dep. Commer., NOAA Tech. Memo., NMFS, SWFC, No. 85, 225 p.
- Sumida, B. Y., R. L. Charter, H. G. Moser, and D. L. Snow.
1988. Ichthyoplankton and station data for California Cooperative Oceanic Fisheries Investigations survey cruises in 1962. U.S. Dep. Commer., NOAA Tech. Memo., NMFS, SWFC, No. 93, 179 p.
- University of California, Scripps Institution of Oceanography.
1963. Data report: physical and chemical data, CalCOFI Cruise 6301. SIO Ref. 64-2.
- University of California, Scripps Institution of Oceanography.
1964. Data report: physical and chemical data, CalCOFI Cruises 6304; 6307; 6310. SIO Ref. 64-13; 64-18; 65-1.

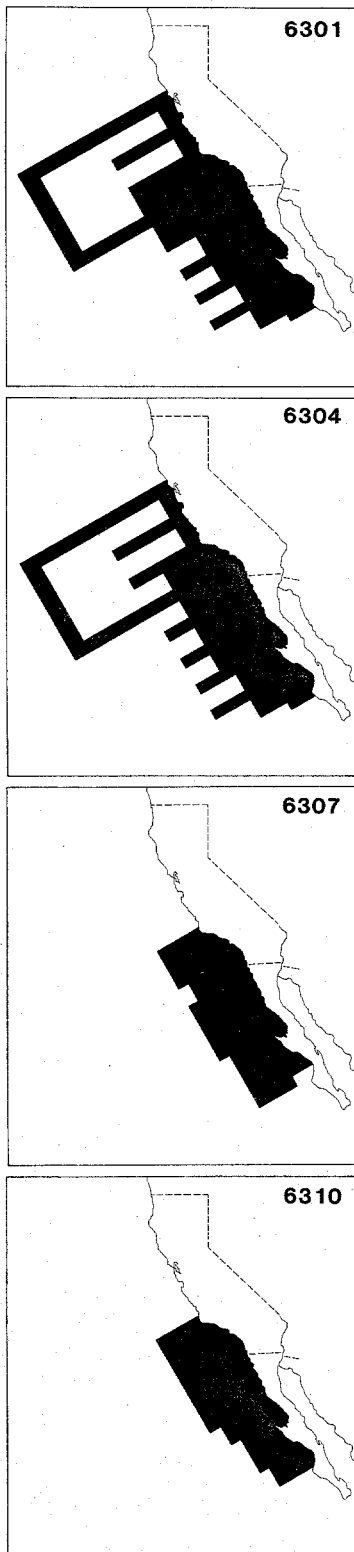


Figure 1. Composite arrangement of diagrammatic charts showing areas sampled on each CalCOFI cruise during 1963.

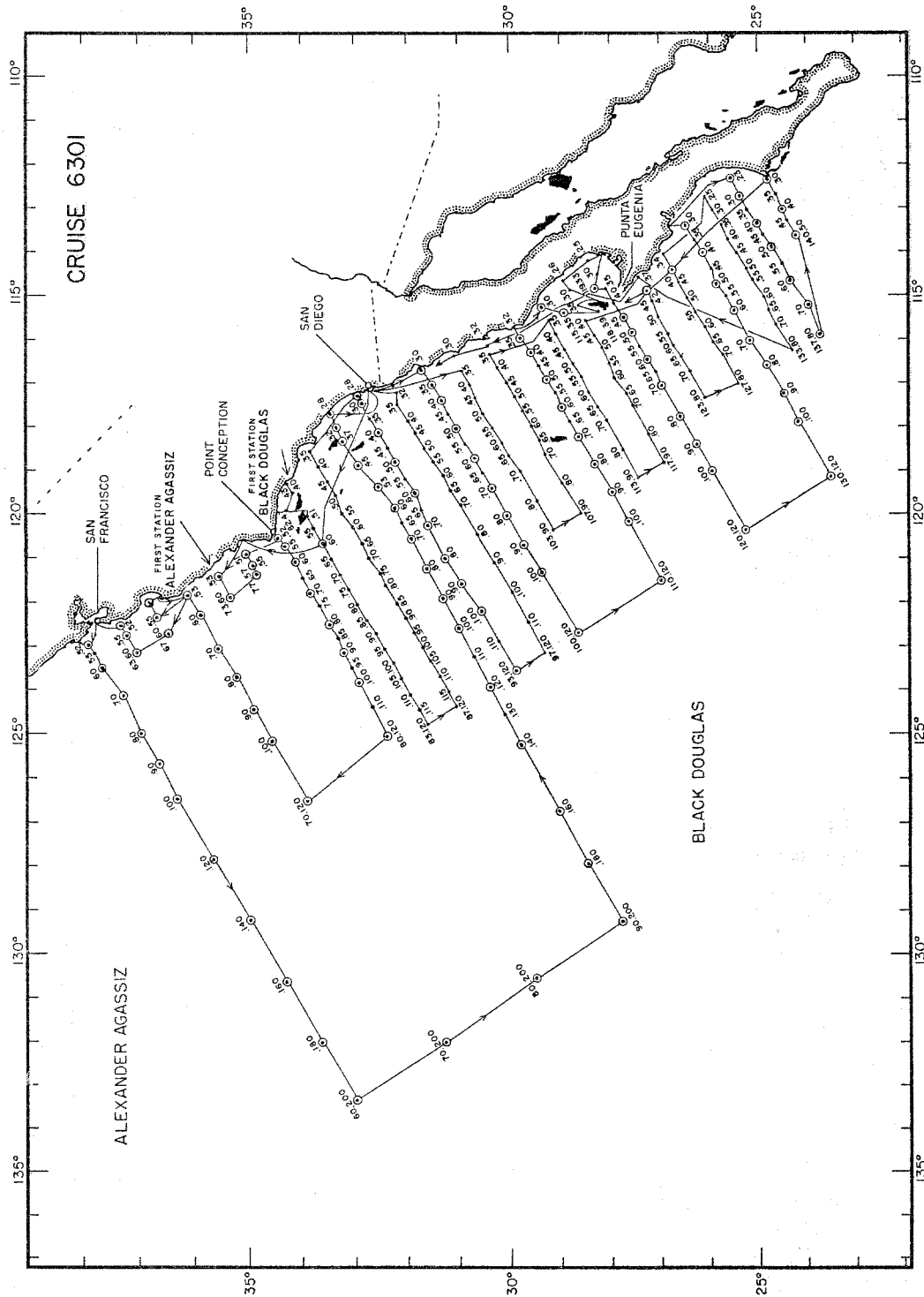


Figure 2. Station pattern for CalCOFI Cruise 6301 showing tracks for each vessel. Stations with plankton tows are indicated by a dot; circles designate hydrographic stations. Figures 2-5 modified from charts in Univ. of Calif., SIO (1963, 1964) to include only those stations listed in Table 1 of this report; see Table 1 for inshore stations not shown on charts.

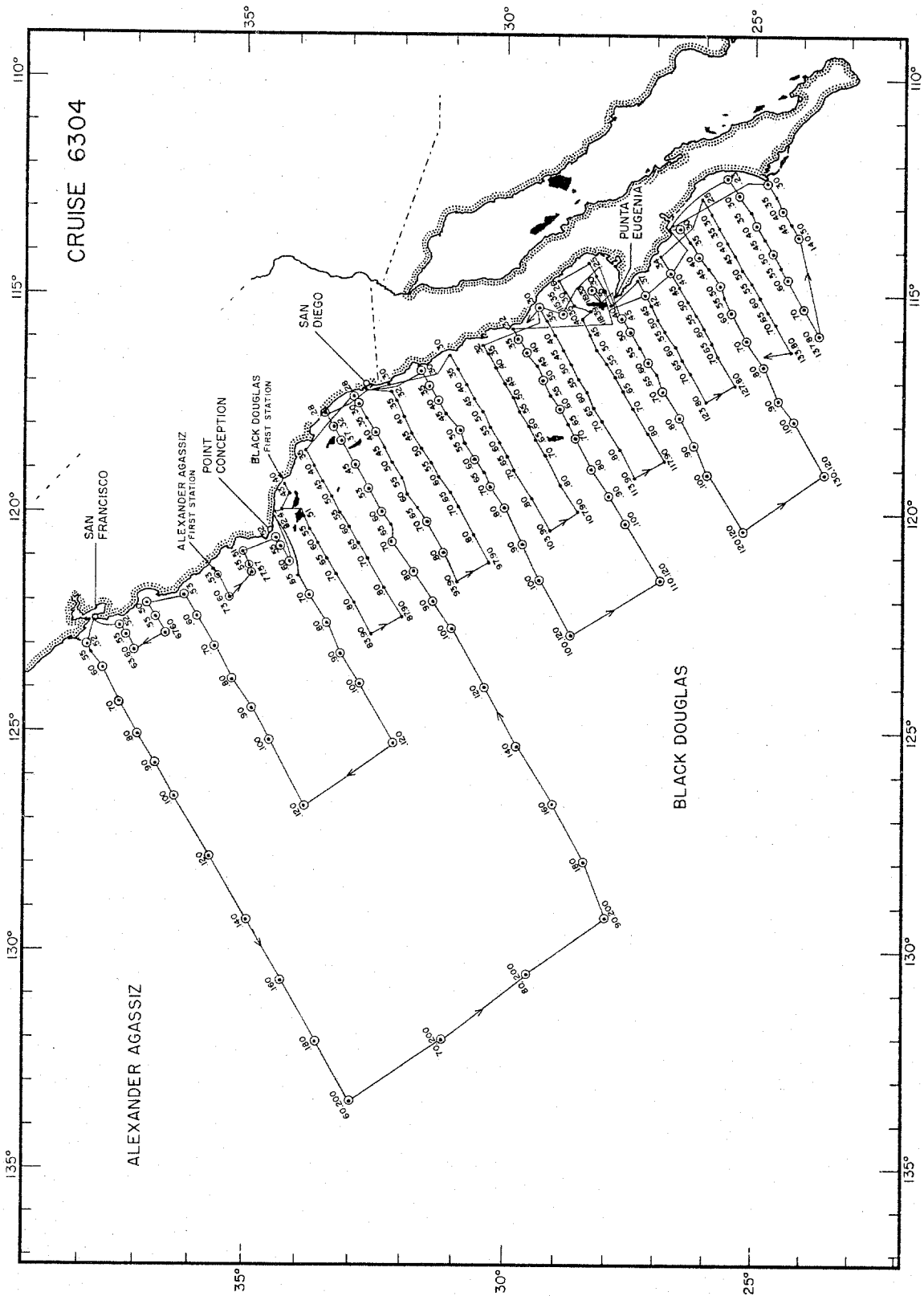


Figure 3. Station pattern for CalCOFI Cruise 6304. Symbols as in Figure 2.

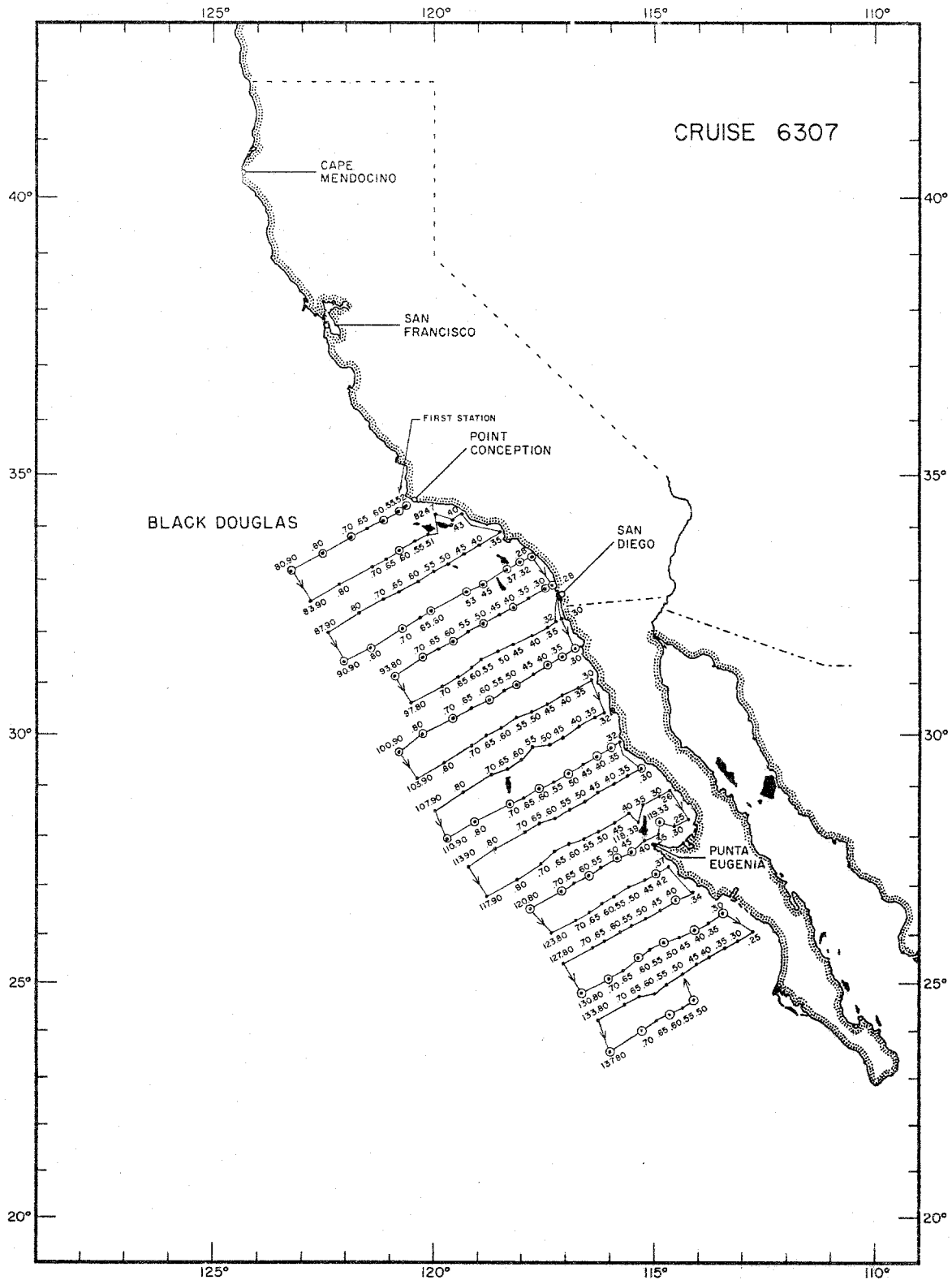


Figure 4. Station pattern for CalCOFI Cruise 6307. Symbols as in Figure 2.

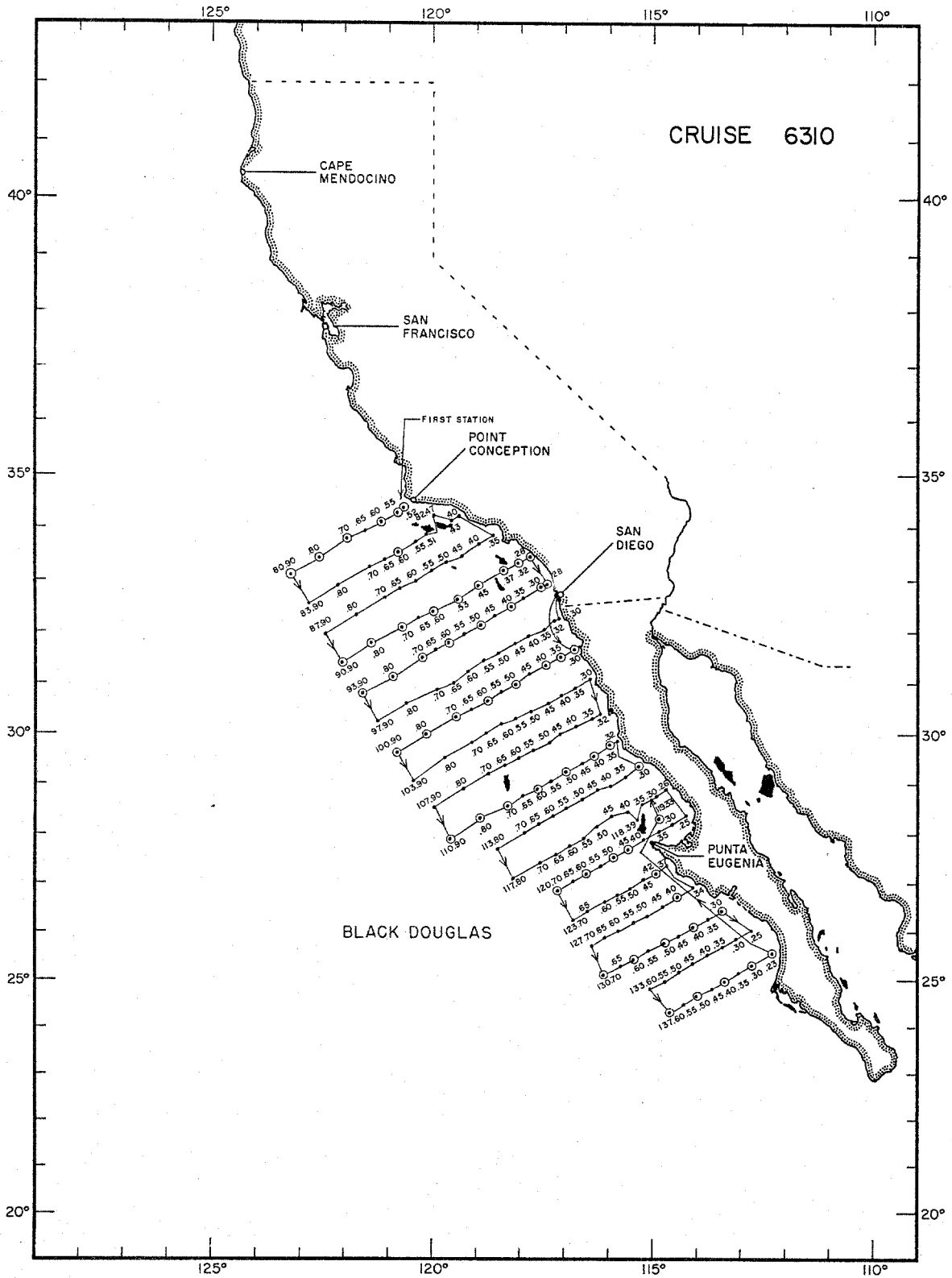


Figure 5. Station pattern for CalCOFI Cruise 6310. Symbols as in Figure 2.

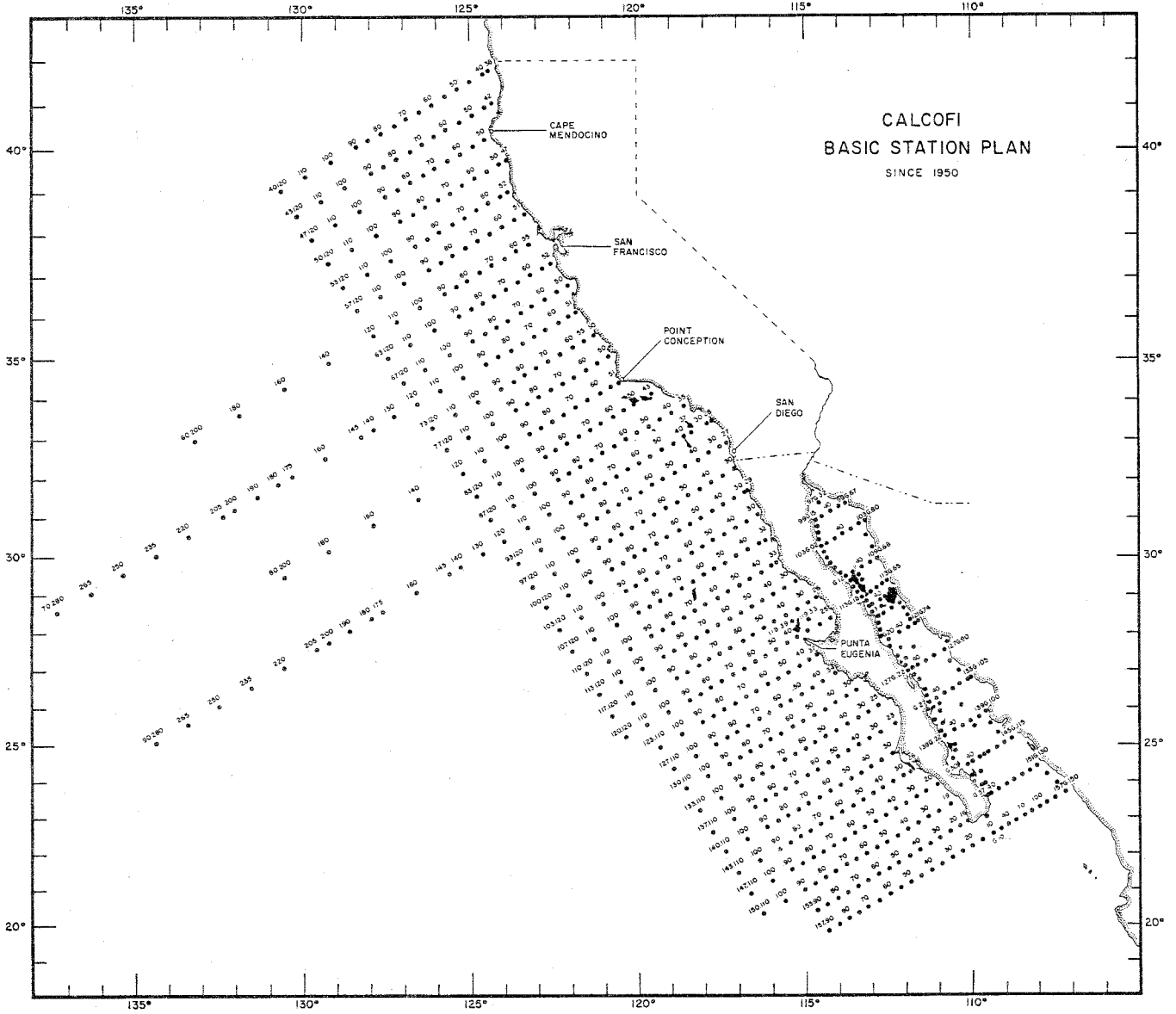


Figure 6. The basic station plan for CalCOFI cruises from 1950 to the present.

TABLE 1. Station and plankton tow data for CalCOFI cruises in 1963. Counts for fish eggs and larvae are not adjusted for standard haul factor or percent of sample sorted.

CalCOFI Cruise 6301

Line Station	Lat. (N) deg. min.	Long. (W) deg. min.	Ship Code	Tow Date yr. mo. day	Time (PST)	Tow Depth (m)	Vol. Water Strained (cu. m)	Stand- ard Haul Factor	Percent Sorted	Total Larvae	Total Eggs
60.0	52.0	123 01.6	AX	63 01 23	1653	64	266	2.42	100.0	122	978
60.0	55.0	123 15.0	AX	63 01 23	1843	66	255	2.57	100.0	0	312
60.0	60.0	123 38.0	AX	63 01 24	0011	139	460	3.01	100.0	508	378
60.0	70.0	124 14.0	AX	63 01 24	0746	137	459	2.99	100.0	31	22
60.0	80.0	125 04.0	AX	63 01 24	1421	141	451	3.12	100.0	85	16
60.0	90.0	125 46.0	AX	63 01 25	0700	146	494	2.96	100.0	35	24
60.0	100.0	126 30.8	AX	63 01 25	1441	140	490	2.85	100.0	19	9
60.0	120.0	127 56.0	AX	63 01 25	2316	141	498	2.83	100.0	2	2
60.0	140.0	129 18.5	AX	63 01 26	0736	142	484	2.93	100.0	10	6
60.0	160.0	130 42.2	AX	63 01 26	1756	142	471	3.02	100.0	4	8
60.0	180.0	132 04.0	AX	63 01 27	0336	140	488	2.88	100.0	21	3
60.0	200.0	133 27.0	AX	63 01 27	1331	140	514	2.73	100.0	13	15
63.0	52.0	122 36.8	AX	63 01 20	0318	68	289	2.35	100.0	1621	1739
63.0	55.0	122 49.5	AX	63 01 20	0131	134	535	2.51	50.0	2695	1118
63.0	60.0	123 11.5	AX	63 01 19	1916	141	471	2.99	100.0	242	71
67.0	50.0	122 04.6	AX	63 01 18	1238	64	257	2.49	100.0	159	11
67.0	55.0	122 26.0	AX	63 01 18	0816	138	466	2.95	100.0	35	60
67.0	60.0	122 47.4	AX	63 01 18	2326	138	438	3.16	100.0	222	129
70.0	53.0	121 53.8	AX	63 01 18	0151	131	552	2.38	100.0	38	63
70.0	60.0	122 22.5	AX	63 01 17	1741	138	470	2.94	100.0	46	114
70.0	70.0	123 06.0	AX	63 01 17	1141	138	454	3.03	100.0	126	55
70.0	80.0	123 46.5	AX	63 01 17	0416	138	469	2.95	100.0	104	34
70.0	90.0	124 30.0	AX	63 01 16	1926	142	456	3.10	100.0	42	43
70.0	100.0	125 12.2	AX	63 01 16	1231	138	484	2.85	100.0	29	27
70.0	120.0	126 32.0	AX	63 01 16	0141	136	535	2.55	100.0	20	10
70.0	200.0	132 02.5	AX	63 01 27	0336	140	492	2.85	100.0	38	104
73.0	53.0	121 29.0	AX	63 01 12	1846	141	486	2.90	100.0	29	9
73.0	60.0	121 57.5	AX	63 01 12	2331	139	491	2.84	100.0	78	42
77.0	51.0	120 56.2	AX	63 01 13	1016	136	485	2.81	100.0	210	3
77.0	55.0	121 13.0	AX	63 01 13	0726	141	465	3.03	100.0	44	21
77.0	57.0	121 21.5	AX	63 01 13	0506	140	484	2.90	100.0	76	100
80.0	52.0	120 35.3	AX	63 01 13	1526	139	517	2.69	100.0	74	22
80.0	55.0	120 48.5	AX	63 01 13	1826	145	486	2.97	100.0	100	115
80.0	60.0	121 08.0	AX	63 01 13	2136	143	506	2.83	100.0	58	92
80.0	65.0	121 30.0	AX	63 01 14	0056	133	509	2.62	100.0	60	62
80.0	70.0	121 51.0	AX	63 01 14	0531	144	446	3.22	100.0	5	22
80.0	75.0	122 07.8	AX	63 01 14	0741	139	475	2.94	100.0	7	2
80.0	80.0	122 32.3	AX	63 01 14	1146	137	499	2.74	100.0	2	5
80.0	85.0	122 52.5	AX	63 01 14	1336	141	502	2.80	100.0	3	2
80.0	90.0	123 12.0	AX	63 01 14	1716	139	473	2.93	100.0	4	14
80.0	95.0	123 34.0	AX	63 01 14	2121	139	498	2.79	100.0	1	10
80.0	100.0	123 53.0	AX	63 01 15	0036	140	510	2.74	100.0	9	10
80.0	110.0	124 28.0	AX	63 01 15	0356	139	487	2.86	100.0	16	10

TABLE 1. (cont.)

CALCOFI Cruise 6301											
Line Station	Lat. (N) deg. min.	Long. (W) deg. min.	Ship Code	Tow Date yr. mo. day	Time (PST)	Tow Depth (m)	Vol. Water Strained (cu. m)	Stand- ard Haul Factor	Percent Sorted	Total Larvae	Total Eggs
80.0	120.0	32 22.0	AX	63 01 15	0940	135	486	2.78	100.0	1	154
80.0	200.0	29 29.0	AX	63 01 28	1726	142	497	2.85	100.0	15	22
82.0	47.0	34 14.8	BD	63 01 30	1256	139	478	2.92	100.0	41	99
83.0	40.0	34 13.6	BD	63 01 30	0844	20	109	1.88	100.0	52	1959
83.0	43.0	34 08.0	BD	63 01 30	1011	139	465	2.99	100.0	128	479
83.0	51.0	33 52.0	BD	63 01 30	1715	85	430	1.99	100.0	110	97
83.0	55.0	33 44.0	BD	63 01 30	1942	139	470	2.95	100.0	242	1311
83.0	60.0	33 33.5	BD	63 01 30	2322	136	563	2.42	100.0	86	758
83.0	65.0	33 24.0	BD	63 01 31	0436	128	488	2.63	100.0	42	352
83.0	70.0	33 14.5	BD	63 01 31	0737	130	396	3.28	100.0	38	415
83.0	75.0	33 04.3	BD	63 01 31	1021	136	424	3.21	100.0	9	106
83.0	80.0	32 54.0	BD	63 01 31	1316	137	440	3.12	100.0	23	131
83.0	85.0	32 44.0	BD	63 01 31	1611	141	430	3.27	100.0	52	156
83.0	90.0	32 34.0	BD	63 01 31	1916	139	396	3.52	100.0	69	392
83.0	95.0	32 24.5	BD	63 01 31	2216	129	487	2.65	100.0	89	87
83.0	100.0	32 14.0	BD	63 02 01	0111	139	444	3.13	100.0	41	60
83.0	105.0	32 04.2	BD	63 02 01	0406	134	460	2.91	100.0	46	77
83.0	110.0	31 54.0	BD	63 02 01	0646	142	434	3.26	100.0	30	48
83.0	115.0	31 44.0	BD	63 02 01	0931	123	466	2.64	100.0	41	45
83.0	120.0	31 34.0	BD	63 02 01	1216	139	442	3.14	100.0	15	11
87.0	35.0	33 50.0	BD	63 02 03	1226	143	437	3.26	100.0	2093	578
87.0	40.0	33 40.0	BD	63 02 03	0951	140	447	3.13	100.0	1712	1536
87.0	45.0	33 30.0	BD	63 02 03	0721	136	446	3.05	50.0	625	912
87.0	50.0	33 20.0	BD	63 02 03	0458	71	242	2.94	100.0	322	506
87.0	55.0	33 12.0	BD	63 02 03	0231	143	424	3.38	100.0	24	588
87.0	60.0	33 00.5	BD	63 02 02	2336	139	470	2.96	100.0	24	673
87.0	65.0	32 50.5	BD	63 02 02	2101	142	430	3.30	100.0	288	106
87.0	70.0	32 40.8	BD	63 02 02	1806	139	455	3.05	100.0	18	26
87.0	75.0	32 30.5	BD	63 02 02	1516	139	446	3.11	100.0	9	56
87.0	80.0	32 22.0	BD	63 02 02	1316	141	428	3.30	100.0	15	138
87.0	85.0	32 10.0	BD	63 02 02	1036	140	428	3.42	100.0	12	361
87.0	90.0	32 00.0	BD	63 02 02	0806	141	422	3.33	100.0	15	1786
87.0	95.0	31 50.0	BD	63 02 02	0536	136	454	2.98	100.0	7	172
87.0	100.0	31 40.0	BD	63 02 02	0306	143	433	3.31	100.0	18	115
87.0	105.0	31 30.0	BD	63 02 02	0026	141	441	3.20	100.0	25	118
87.0	110.0	31 19.5	BD	63 02 01	2131	143	408	3.51	100.0	47	49
87.0	115.0	31 09.5	BD	63 02 01	1846	144	418	3.43	100.0	22	34
87.0	120.0	30 59.5	BD	63 02 01	1611	125	526	2.37	100.0	1	3
90.0	28.0	33 28.5	AX	63 02 02	0458	68	250	2.70	100.0	843	437
90.0	32.0	33 20.5	AX	63 02 02	0226	138	436	3.17	100.0	662	1388
90.0	37.0	33 11.0	AX	63 02 01	2136	134	479	2.80	100.0	894	1591
90.0	45.0	32 54.4	AX	63 02 01	1416	139	472	2.94	100.0	440	1074
90.0	53.0	32 31.5	AX	63 02 01	0831	135	480	2.81	100.0	122	740
90.0	60.0	32 12.0	AX	63 02 01	0336	140	457	3.06	100.0	57	214
90.0	65.0	32 03.0	AX	63 01 31	2341	127	512	2.47	100.0	162	169

TABLE 1. (cont.)

CalCOFI Cruise 6301

Line	Station	Lat. (N) deg. min.	Long. (W) deg. min.	Ship Code	Tow Date yr. mo. day	Time (PST)	Tow Depth (m)	Vol. Water Strained (cu. m)	Stand- ard Haul Factor	Percent Sorted	Total Larvae	Total Eggs
90.0	70.0	31 54.0	120 35.5	AX	63 01 31	2126	139	441	3.14	100.0	30	164
90.0	80.0	31 35.0	121 18.0	AX	63 01 31	1631	140	477	2.93	100.0	15	123
90.0	90.0	31 17.0	121 58.5	AX	63 01 31	1206	135	504	2.68	100.0	7	88
90.0	100.0	30 58.5	122 40.0	AX	63 01 31	0706	141	480	2.94	100.0	11	37
90.0	110.0	30 40.0	123 19.0	AX	63 01 31	0216	136	503	2.70	100.0	27	33
90.0	120.0	30 21.0	123 59.5	AX	63 01 30	2221	126	509	2.48	100.0	7	45
90.0	130.0	30 03.5	124 38.0	AX	63 01 30	1731	139	481	2.88	100.0	19	8
90.0	140.0	29 45.0	125 19.3	AX	63 01 30	1356	134	519	2.58	100.0	10	31
90.0	160.0	29 00.0	126 45.4	AX	63 01 30	0401	137	507	2.71	100.0	38	7
90.0	180.0	28 26.0	127 59.5	AX	63 01 29	1921	139	511	2.73	100.0	49	10
90.0	200.0	27 43.5	129 15.7	AX	63 01 29	1051	136	516	2.65	100.0	18	16
93.0	28.0	32 54.7	117 21.8	BD	63 02 03	2211	140	464	3.01	100.0	771	90
93.0	30.0	32 50.5	117 31.0	BD	63 02 03	2325	139	487	2.86	100.0	909	377
93.0	35.0	32 40.5	117 51.5	BD	63 02 04	0236	144	450	3.19	100.0	165	819
93.0	40.0	32 30.6	118 12.5	BD	63 02 04	0456	143	458	3.11	100.0	248	453
93.0	45.0	32 20.0	118 33.0	BD	63 02 04	1001	139	442	3.14	100.0	133	322
93.0	50.0	32 11.0	118 52.5	BD	63 02 04	1251	142	448	3.18	100.0	146	199
93.0	55.0	32 00.0	119 13.5	BD	63 02 04	1606	144	431	3.35	100.0	53	149
93.0	60.0	31 50.5	119 34.0	BD	63 02 04	1821	144	419	3.43	100.0	12	31
93.0	65.0	31 42.0	119 56.0	BD	63 02 05	0021	141	407	3.46	100.0	88	245
93.0	70.0	31 33.0	120 19.5	BD	63 02 05	0251	139	441	3.14	100.0	49	617
93.0	80.0	31 14.5	121 01.8	BD	63 02 05	0816	140	436	3.21	100.0	24	1020
93.0	90.0	30 53.5	121 36.0	BD	63 02 05	1326	142	449	3.16	100.0	8	6
93.0	100.0	30 31.0	122 14.5	BD	63 02 05	1841	142	470	3.01	100.0	15	19
93.0	110.0	30 11.0	122 55.5	BD	63 02 05	0016	142	477	2.98	100.0	15	40
93.0	120.0	29 51.0	123 36.0	BD	63 02 06	0446	144	474	3.03	100.0	40	25
97.0	30.0	32 15.8	117 07.1	AX	63 02 05	0014	31	133	2.34	100.0	811	124
97.0	32.0	32 11.3	117 16.5	BD	63 02 08	0616	143	437	3.26	100.0	1036	529
97.0	35.0	32 09.5	117 34.3	BD	63 02 08	0406	145	434	3.35	100.0	546	394
97.0	40.0	31 56.0	117 58.5	BD	63 02 08	0056	142	450	3.17	100.0	307	302
97.0	45.0	31 49.0	118 12.7	BD	63 02 07	2311	139	451	3.08	100.0	159	313
97.0	50.0	31 38.5	118 34.0	BD	63 02 07	2036	140	446	3.15	100.0	492	156
97.0	55.0	31 27.5	118 51.8	BD	63 02 07	1801	144	430	3.35	100.0	229	280
97.0	60.0	31 15.5	119 10.0	BD	63 02 07	1536	145	428	3.39	100.0	112	238
97.0	65.0	31 05.6	119 31.0	BD	63 02 07	1231	141	454	3.11	100.0	227	2036
97.0	70.0	30 55.3	119 50.5	BD	63 02 07	1006	146	412	3.55	100.0	68	2897
97.0	80.0	30 36.0	120 30.5	BD	63 02 07	0511	145	467	3.11	100.0	18	399
97.0	90.0	30 16.0	121 10.5	BD	63 02 07	0026	142	468	3.04	100.0	10	13
97.0	100.0	29 55.0	121 50.5	BD	63 02 06	1951	141	490	2.87	100.0	5	49
97.0	110.0	29 35.5	122 30.0	BD	63 02 06	1456	141	473	2.97	100.0	37	61
97.0	120.0	29 16.0	123 10.8	BD	63 02 06	1015	138	518	2.67	100.0	18	14
100.0	30.0	31 40.5	116 46.6	AX	63 02 06	1046	137	398	3.44	100.0	666	1303
100.0	35.0	31 30.0	117 06.8	AX	63 02 06	1421	141	460	3.05	100.0	258	1069
100.0	40.0	31 19.0	117 29.0	AX	63 02 06	1736	142	464	3.05	100.0	459	572
100.0	45.0	31 11.0	117 47.0	AX	63 02 06	1951	141	457	3.09	100.0	47	107

TABLE 1. (cont.)

CALCOFI Cruise 6301

Line Station	Lat. (N) deg. min.	Long. (W) deg. min.	Ship Code	Tow Date yr. mo. day	Time (PST)	Tow Depth (m)	Vol. Water Strained (cu. m)	Stand- ard Haul Factor	Percent Sorted	Total Larvae	Total Eggs
100.0	50.0	31 01.0	AX	63 02 06	2331	139	462	3.01	100.0	652	32
100.0	55.0	30 51.0	AX	63 02 07	0231	140	463	3.03	100.0	101	185
100.0	60.0	30 40.5	AX	63 02 07	0546	139	455	3.05	100.0	96	295
100.0	65.0	30 31.0	AX	63 02 07	0756	138	468	2.95	100.0	146	260
100.0	70.0	30 20.0	AX	63 02 07	1021	139	460	3.02	100.0	28	89
100.0	80.0	30 20.0	AX	63 02 07	1626	139	463	3.00	100.0	107	60
100.0	90.0	29 41.0	AX	63 02 07	2136	138	466	2.96	100.0	20	17
100.0	100.0	29 20.0	AX	63 02 08	0241	139	479	2.90	100.0	12	497
100.0	120.0	28 37.7	AX	63 02 08	1131	136	485	2.80	100.0	18	16
103.0	30.0	31 05.0	BD	63 02 23	0128	57	193	2.96	100.0	380	116
103.0	35.0	30 55.0	BD	63 02 11	2201	140	485	2.88	100.0	201	2861
103.0	40.0	30 45.0	BD	63 02 12	0041	133	476	2.80	100.0	128	4391
103.0	45.0	30 38.0	BD	63 02 12	0311	135	473	2.84	100.0	148	106
103.0	50.0	30 30.0	BD	63 02 12	0551	141	456	3.10	100.0	78	51
103.0	55.0	30 19.0	BD	63 02 12	0836	134	471	2.85	100.0	333	167
103.0	60.0	30 09.0	BD	63 02 12	1101	141	437	3.22	100.0	45	152
103.0	65.0	29 59.5	BD	63 02 12	1331	138	450	3.07	100.0	87	285
103.0	70.0	29 47.0	BD	63 02 12	1616	137	453	3.03	100.0	147	62
103.0	80.0	29 27.0	BD	63 02 12	2056	139	460	3.02	100.0	512	40
103.0	90.0	29 07.5	BD	63 02 13	0126	140	453	3.08	100.0	13	125
107.0	32.0	30 25.8	BD	63 02 22	2036	137	505	2.71	100.0	1114	1214
107.0	35.0	30 21.5	BD	63 02 14	0946	142	425	3.34	25.0	834	4335
107.0	40.0	30 12.0	BD	63 02 14	0651	143	440	3.25	100.0	1487	3351
107.0	45.0	30 02.0	BD	63 02 14	0416	144	452	3.18	100.0	246	3016
107.0	50.0	29 51.5	BD	63 02 14	0201	139	447	3.11	100.0	207	413
107.0	55.0	29 41.3	BD	63 02 13	2326	142	433	3.28	100.0	42	5
107.0	60.0	29 32.0	BD	63 02 13	2041	140	443	3.17	100.0	364	26
107.0	65.0	29 22.2	BD	63 02 13	1816	144	446	3.22	100.0	60	38
107.0	70.0	29 16.0	BD	63 02 13	1531	142	462	3.08	100.0	96	55
107.0	80.0	28 54.5	BD	63 02 13	1031	141	444	3.19	100.0	181	88
107.0	90.0	28 34.5	BD	63 02 13	0536	142	444	3.21	100.0	30	108
110.0	32.0	29 51.5	AX	63 02 10	2159	28	147	1.88	100.0	651	33
110.0	35.0	29 46.0	AX	63 02 10	2041	145	451	3.20	100.0	297	599
110.0	40.0	29 33.0	AX	63 02 10	1626	142	467	3.03	100.0	401	147
110.0	45.0	29 24.0	AX	63 02 10	1256	142	485	2.92	100.0	27	67
110.0	50.0	29 13.0	AX	63 02 10	0941	143	455	3.15	100.0	234	433
110.0	55.0	29 04.0	AX	63 02 10	0631	138	478	2.88	100.0	121	7
110.0	60.0	28 57.0	AX	63 02 10	0426	141	466	3.02	100.0	178	154
110.0	65.0	28 47.0	AX	63 02 10	0121	140	483	2.91	100.0	91	31
110.0	70.0	28 36.0	AX	63 02 09	2311	142	464	3.06	100.0	87	3
110.0	80.0	28 16.0	AX	63 02 09	1821	139	482	2.89	100.0	52	6
110.0	90.0	27 55.6	AX	63 02 09	1346	142	489	2.90	100.0	36	43
110.0	100.0	27 38.0	AX	63 02 09	0851	137	484	2.84	100.0	13	22
110.0	120.0	26 57.0	AX	63 02 09	0001	140	450	3.11	100.0	58	7
113.0	30.0	29 22.0	AX	63 02 11	0218	58	300	1.94	100.0	1881	184

TABLE 1. (cont.)

CALCOFI Cruise 6301

Line Station	Lat. (N) deg. min.	Long. (W) deg. min.	Ship Code	Tow Date yr. mo. day	Time (PST)	Tow Depth (m)	Vol. Water Strained (cu. m)	Stand- ard Haul Factor	Percent Sorted	Total Larvae	Total Eggs
113.0	29 11.5	115 38.0	BD	63 02 14	1811	142	472	3.01	100.0	539	619
113.0	29 02.0	115 57.0	BD	63 02 14	2056	138	444	3.10	100.0	815	492
113.0	28 52.8	116 17.5	BD	63 02 14	2326	139	432	3.23	100.0	326	1978
113.0	28 42.8	116 36.5	BD	63 02 15	0156	137	465	2.95	100.0	157	553
113.0	28 32.5	116 57.0	BD	63 02 15	0436	142	439	3.24	100.0	68	16
113.0	28 23.5	117 16.5	BD	63 02 15	0651	140	443	3.17	100.0	1498	34
113.0	28 13.0	117 35.5	BD	63 02 15	0921	139	453	3.07	100.0	329	59
113.0	28 02.5	117 55.0	BD	63 02 15	1156	134	489	2.74	100.0	229	158
113.0	27 42.5	118 33.5	BD	63 02 15	1646	140	482	2.90	100.0	15	50
113.0	27 23.0	119 12.0	BD	63 02 15	2126	141	448	3.14	100.0	30	149
115.0	28 54.5	115 27.0	AX	63 02 11	0701	139	482	2.90	100.0	79	290
117.0	28 56.0	114 41.4	AX	63 02 13	0444	33	160	2.05	100.0	382	347
117.0	28 47.8	114 56.4	AX	63 02 13	0258	69	229	3.01	100.0	212	1722
117.0	28 38.1	115 16.0	AX	63 02 12	1256	141	482	2.92	100.0	125	36
117.0	28 28.0	115 35.5	BD	63 02 17	0306	138	458	3.01	100.0	108	44
117.0	28 18.0	115 56.0	BD	63 02 17	0026	136	467	2.92	100.0	168	499
117.0	28 09.4	116 12.5	BD	63 02 16	2221	140	417	3.36	100.0	308	419
117.0	28 00.0	116 36.3	BD	63 02 16	1931	141	438	3.21	100.0	47	172
117.0	27 51.0	116 56.8	BD	63 02 16	1616	133	483	2.75	100.0	707	84
117.0	27 39.8	117 17.0	BD	63 02 16	1331	137	474	2.90	100.0	253	10
117.0	27 31.0	117 35.3	BD	63 02 16	1101	142	450	3.15	100.0	96	18
117.0	27 11.2	118 13.0	BD	63 02 16	0611	140	444	3.15	100.0	64	176
117.0	26 51.0	118 51.0	BD	63 02 16	0131	137	464	2.95	100.0	42	158
118.0	28 11.8	115 24.2	AX	63 02 11	1108	72	242	2.97	100.0	175	26
118.0	28 19.2	114 53.2	AX	63 02 14	1603	68	271	2.53	100.0	13	493
120.0	28 24.5	114 15.8	AX	63 02 13	0839	48	190	2.54	100.0	309	1479
120.0	28 13.3	114 34.0	AX	63 02 14	1258	80	267	2.53	100.0	80	997
120.0	28 03.0	114 54.0	AX	63 02 14	1744	52	195	2.69	100.0	60	624
120.0	27 56.5	115 14.0	AX	63 02 14	1929	35	137	2.55	100.0	328	23
120.0	27 42.0	115 32.5	AX	63 02 14	0011	141	479	2.95	100.0	67	57
120.0	27 33.0	115 52.5	AX	63 02 15	0456	141	477	2.95	100.0	53	53
120.0	27 24.0	116 12.0	AX	63 02 15	0711	141	465	3.04	100.0	70	34
120.0	27 13.0	116 30.5	AX	63 02 15	1026	134	481	2.78	100.0	61	63
120.0	27 03.0	116 48.2	AX	63 02 15	1246	140	483	2.89	100.0	115	115
120.0	26 54.5	117 08.5	AX	63 02 15	1556	141	445	3.16	100.0	66	229
120.0	26 33.0	117 49.0	AX	63 02 15	2121	144	421	3.43	100.0	56	124
120.0	26 14.5	118 26.0	AX	63 02 16	0151	140	433	3.25	100.0	50	110
120.0	25 55.5	119 02.0	AX	63 02 16	0706	139	442	3.15	100.0	26	330
120.0	25 12.9	120 23.0	AX	63 02 16	1626	141	436	3.23	100.0	23	9
123.0	27 24.0	114 40.0	BD	63 02 17	2203	69	215	3.19	100.0	90	1243
123.0	27 14.0	114 59.0	BD	63 02 17	1131	137	437	3.15	25.0	9	1405
123.0	27 09.0	115 11.0	BD	63 02 17	1316	137	448	3.06	100.0	25	2303
123.0	27 00.5	115 31.0	BD	63 02 17	1601	140	447	3.13	100.0	13	181
123.0	26 50.0	115 55.0	BD	63 02 17	1826	141	444	3.18	100.0	68	89
123.0	26 41.8	116 10.8	BD	63 02 17	2026	137	454	3.03	100.0	201	121

TABLE 1. (cont.)

CALCOFI Cruise 6301											
Line Station	Lat. (N) deg. min.	Long. (W) deg. min.	Ship Code	Tow Date yr. mo. day	Time (PST)	Tow Depth (m)	Vol. Water Strained (cu. m)	Stand- ard Haul Factor	Percent Sorted	Total Larvae	Total Eggs
123.0	65.0	26 32.0	BD	63 02 17	2256	140	440	3.18	100.0	215	32
123.0	70.0	26 22.0	BD	63 02 18	0116	139	458	3.03	100.0	61	153
123.0	80.0	26 03.0	BD	63 02 18	0551	140	454	3.02	100.0	23	65
127.0	34.0	26 55.0	BD	63 02 19	1023	77	275	2.81	100.0	113	2121
127.0	40.0	26 43.5	BD	63 02 19	0731	141	466	3.03	100.0	130	187
127.0	45.0	26 37.0	BD	63 02 19	0516	142	468	3.02	100.0	67	136
127.0	50.0	26 27.0	BD	63 02 19	0231	138	468	2.95	100.0	44	209
127.0	55.0	26 16.0	BD	63 02 18	2356	138	486	2.84	100.0	15	34
127.0	60.0	26 04.2	BD	63 02 18	2111	138	473	2.92	100.0	11	197
127.0	65.0	25 51.5	BD	63 02 18	1811	143	475	3.01	100.0	84	65
127.0	70.0	25 42.5	BD	63 02 18	1536	138	481	2.88	100.0	58	865
127.0	80.0	25 22.0	BD	63 02 18	0423	143	449	3.19	100.0	26	16
130.0	30.0	26 28.0	AX	63 02 19	0136	140	447	3.14	100.0	99	2480
130.0	35.0	26 17.0	AX	63 02 19	0136	140	447	3.14	100.0	99	1382
130.0	40.0	26 07.5	AX	63 02 18	1721	141	423	3.42	100.0	279	238
130.0	45.0	25 56.5	AX	63 02 18	1506	136	423	3.33	100.0	114	102
130.0	50.0	25 49.7	AX	63 02 18	1151	145	429	3.08	100.0	53	193
130.0	55.0	25 38.0	AX	63 02 18	0941	140	412	3.37	100.0	14	67
130.0	60.0	25 29.0	AX	63 02 18	0441	141	416	3.39	100.0	5	41
130.0	70.0	24 49.0	AX	63 02 17	2326	141	424	3.34	100.0	31	1768
130.0	80.0	24 25.0	AX	63 02 17	1831	141	437	3.22	100.0	42	49
130.0	90.0	24 09.9	AX	63 02 17	1336	134	465	2.87	100.0	92	746
130.0	100.0	24 09.9	AX	63 02 17	0426	142	436	3.26	100.0	27	56
133.0	120.0	23 30.0	BD	63 02 19	2108	76	245	3.12	100.0	515	181
133.0	25.0	26 04.5	BD	63 02 19	2331	140	435	3.22	100.0	583	364
133.0	30.0	25 54.5	BD	63 02 19	0211	139	457	3.04	100.0	144	369
133.0	35.0	25 44.5	BD	63 02 20	0451	139	464	2.99	100.0	88	94
133.0	40.0	25 35.5	BD	63 02 20	0716	134	476	2.82	100.0	20	61
133.0	45.0	25 25.0	BD	63 02 20	0956	141	455	3.10	100.0	3	36
133.0	50.0	25 13.0	BD	63 02 20	1201	140	457	3.06	100.0	1	48
133.0	55.0	24 52.0	BD	63 02 20	1416	139	462	3.00	100.0	1	19
133.0	60.0	24 46.0	BD	63 02 20	1636	139	464	2.99	100.0	2	128
133.0	65.0	24 46.0	BD	63 02 19	1851	143	458	3.13	100.0	8	90
133.0	70.0	24 37.0	BD	63 02 19	2306	139	452	3.07	100.0	4	10
133.0	80.0	24 15.0	BD	63 02 20	0448	54	250	2.18	25.0	1608	2350
137.0	30.0	25 21.2	AX	63 02 20	0801	143	414	3.45	100.0	129	59
137.0	35.0	25 11.5	AX	63 02 20	1021	141	428	3.29	100.0	38	129
137.0	40.0	25 00.2	AX	63 02 20	1326	138	435	3.18	100.0	10	108
137.0	45.0	24 51.0	AX	63 02 20	1531	139	433	3.22	100.0	28	37
137.0	50.0	24 41.5	AX	63 02 20	1841	143	410	3.48	100.0	92	172
137.0	55.0	24 29.0	AX	63 02 20	2121	143	400	3.57	100.0	0	274
137.0	60.0	24 17.5	AX	63 02 21	0106	141	427	3.31	100.0	6	124
137.0	70.0	23 54.3	AX	63 02 21	1011	140	421	3.34	100.0	20	158
137.0	80.0	23 40.8	AX	63 02 21	1456	139	423	3.29	100.0	64	145

TABLE 1. (cont.)

CALCOFI Cruise 6301

Line Station	Lat. (N) deg. min.	Long. (W) deg. min.	Ship Code	Tow Date yr. mo. day	Time (PST)	Tow Depth (m)	Vol. Water Strained (cu. m)	Stand- ard Haul Factor	Percent Sorted	Total Larvae	Total Eggs
140.0	24 45.0	112 24.0	AX	63 02 22	1348	64	234	2.76	100.0	3200	34
140.0	24 35.5	112 43.4	AX	63 02 22	1111	142	409	3.46	100.0	21	107
140.0	24 29.0	113 03.5	AX	63 02 22	0901	139	374	3.71	100.0	5	119
140.0	24 22.5	113 20.0	AX	63 02 22	0601	141	396	3.56	100.0	18	398
140.0	24 11.0	113 39.5	AX	63 02 22	0351	141	425	3.32	100.0	17	48

TABLE 1. (cont.)

CALCOFI Cruise 6304											
Line Station	Lat. (N) deg. min.	Long. (W) deg. min.	Ship Code	Tow Date yr. mo. day	Time (PST)	Tow Depth (m)	Vol. Water Strained (cu. m)	Stand- ard Haul Factor	Percent Sorted	Total Larvae	Total Eggs
60.0	49.2	37 59.2	AX	63 04 22	1600	14	527	0.26	25.0	9	33
60.0	50.0	37 57.5	AX	63 04 22	1639	38	498	0.76	50.0	7	20
60.0	51.0	37 55.5	AX	63 04 22	1740	42	543	0.78	50.0	27	14
60.0	52.0	37 53.5	AX	63 04 22	1908	68	287	2.39	100.0	14	14
60.0	55.0	37 47.7	AX	63 04 22	2057	101	400	2.52	50.0	14	27
60.0	60.0	37 36.7	AX	63 04 23	0311	127	522	2.42	50.0	30	21
60.0	70.0	37 16.9	AX	63 04 23	1006	133	500	2.66	50.0	6	12
60.0	80.0	36 58.3	AX	63 04 23	1536	128	539	2.38	100.0	9	17
60.0	90.0	36 37.0	AX	63 04 24	0006	125	538	2.32	100.0	69	11
60.0	100.0	36 17.0	AX	63 04 24	0811	142	470	3.02	100.0	34	441
60.0	120.0	35 37.0	AX	63 04 24	1831	142	452	3.14	100.0	32	98
60.0	140.0	34 56.5	AX	63 04 25	0531	140	512	2.73	100.0	33	55
60.0	160.0	34 16.7	AX	63 04 25	1621	141	490	2.87	100.0	12	32
60.0	180.0	33 37.0	AX	63 04 26	0621	141	503	2.80	100.0	75	39
60.0	200.0	32 56.8	AX	63 04 26	1556	142	514	2.77	100.0	29	27
63.0	49.7	37 23.5	AX	63 04 20	0830	14	446	0.32	100.0	17	112
63.0	51.0	37 22.7	AX	63 04 20	0745	14	444	0.32	50.0	1229	25
63.0	51.0	37 20.7	AX	63 04 20	0654	48	435	1.11	50.0	25	14
63.0	52.0	37 18.5	AX	63 04 20	0558	70	257	2.70	100.0	55	131
63.0	55.0	37 12.5	AX	63 04 20	0358	139	495	2.80	50.0	163	10
63.0	60.0	37 03.5	AX	63 04 20	0111	136	494	2.76	100.0	37	16
67.0	47.3	36 54.5	AX	63 04 19	0500	14	470	0.30	100.0	51	2478
67.0	48.0	36 53.0	AX	63 04 19	0540	14	442	0.31	25.0	18	82
67.0	49.0	36 51.0	AX	63 04 19	0633	72	418	1.72	50.0	43	13
67.0	50.0	36 49.0	AX	63 04 19	0758	67	262	2.56	50.0	98	16
67.0	55.0	36 39.2	AX	63 04 19	1141	138	532	2.60	100.0	99	39
67.0	60.0	36 29.3	AX	63 04 18	1836	135	509	2.66	100.0	101	24
70.0	50.0	36 11.3	AX	63 04 18	2331	134	497	2.70	100.0	94	4
70.0	51.0	36 10.7	AX	63 04 18	2251	140	491	2.84	100.0	128	7
70.0	52.0	36 08.5	AX	63 04 18	2211	137	520	2.62	100.0	639	12
70.0	53.0	36 07.0	AX	63 04 18	2101	138	494	2.80	100.0	558	126
70.0	60.0	35 53.0	AX	63 04 18	1549	138	552	2.50	50.0	80	21
70.0	70.0	35 33.4	AX	63 04 18	1036	139	511	2.72	50.0	110	32
70.0	80.0	35 14.0	AX	63 04 18	0521	144	483	2.98	100.0	22	192
70.0	90.0	34 53.0	AX	63 04 17	2216	132	542	2.44	100.0	15	44
70.0	100.0	34 33.0	AX	63 04 17	1406	134	542	2.47	100.0	18	81
70.0	120.0	33 52.0	AX	63 04 17	0241	132	545	2.43	100.0	9	106
70.0	200.0	31 12.5	AX	63 04 27	0456	140	524	2.67	100.0	111	19
73.0	49.4	35 38.0	AX	63 04 10	2024	35	524	0.67	50.0	651	30
73.0	50.0	35 36.8	AX	63 04 10	2112	94	491	1.91	100.0	1730	548
73.0	51.0	35 35.4	AX	63 04 10	2201	142	498	2.86	100.0	453	120
73.0	53.0	35 31.2	AX	63 04 11	0021	135	439	3.06	100.0	86	148
73.0	60.0	35 17.4	AX	63 04 11	0541	137	494	2.78	100.0	256	274
77.0	47.6	35 08.8	AX	63 04 11	2000	7	518	0.14	6.0	21	94
77.0	48.0	35 08.0	AX	63 04 11	1909	21	545	0.38	12.0	60	30

TABLE 1. (cont.)

CALCOPI Cruise 6304

Line Station	Lat. (N) deg. min.	Long. (W) deg. min.	Ship Code	Tow yr. mo. day	Time (PST)	Tow Depth (m)	Vol. Water Strained (cu. m)	Stand- ard Haul Factor	Percent Sorted	Total Larvae	Total Eggs
77.0	35 06.0	120 48.0	AX	63 04 11	1809	42	531	0.79	100.0	141	14
50.0	35 04.0	120 52.0	AX	63 04 11	1701	142	540	2.30	100.0	189	1
77.0	35 02.0	120 56.2	AX	63 04 11	1531	140	544	2.57	100.0	163	60
77.0	34 54.9	121 13.5	AX	63 04 11	1231	140	535	2.62	100.0	81	61
77.0	34 51.7	121 22.8	AX	63 04 11	1046	138	495	2.79	100.0	88	163
80.0	34 28.2	120 29.6	AX	63 04 12	0110	14	570	0.25	100.0	252	34
80.0	34 27.1	120 31.2	AX	63 04 12	0203	70	503	1.40	100.0	3	3
80.0	34 25.1	120 35.4	AX	63 04 12	0401	133	533	2.50	50.0	201	47
80.0	34 19.0	120 48.0	AX	63 04 12	0716	132	479	2.75	100.0	306	1002
80.0	34 08.7	121 08.3	AX	63 04 12	1241	140	434	3.22	100.0	138	393
80.0	33 59.2	121 29.5	AX	63 04 13	2301	149	450	3.31	100.0	95	145
80.0	33 47.0	121 51.6	AX	63 04 14	0556	144	498	2.88	100.0	2055	193
80.0	33 25.8	122 32.2	AX	63 04 14	1526	135	515	2.62	100.0	654	252
80.0	33 10.0	123 15.5	AX	63 04 15	0606	144	484	2.98	100.0	260	61
80.0	32 49.5	123 56.0	AX	63 04 15	1446	141	500	2.82	100.0	95	59
80.0	32 10.0	125 16.5	AX	63 04 16	0511	146	488	2.99	100.0	22	8
80.0	29 32.0	130 32.0	AX	63 04 27	2001	116	663	1.75	100.0	50	6
82.0	34 15.0	119 58.0	BD	63 04 12	1213	139	491	2.84	50.0	47	20
83.0	34 15.5	119 17.7	BD	63 04 12	0750	10	88	1.15	100.0	11	911
83.0	34 14.0	119 22.0	BD	63 04 12	0829	18	175	1.04	100.0	33	602
83.0	34 08.0	119 34.0	BD	63 04 12	0941	140	392	3.58	50.0	92	103
83.0	33 52.0	120 08.5	BD	63 04 12	1646	138	486	2.84	100.0	69	45
83.0	33 44.0	120 24.5	BD	63 04 12	1841	141	448	3.16	100.0	128	315
83.0	33 34.0	120 45.0	BD	63 04 12	2116	141	436	3.24	100.0	665	1144
83.0	33 24.0	121 06.0	BD	63 04 12	2351	142	454	3.13	100.0	580	1730
83.0	33 14.5	121 26.0	BD	63 04 13	0221	142	448	3.16	100.0	1009	503
83.0	32 54.0	122 04.0	BD	63 04 13	0706	141	453	3.12	100.0	593	76
83.0	32 34.5	122 47.8	BD	63 04 13	1206	140	448	3.11	100.0	92	53
87.0	33 54.0	118 26.5	BD	63 04 14	2054	10	83	1.18	100.0	583	1182
87.0	33 54.2	118 29.5	BD	63 04 14	2024	34	149	2.31	100.0	444	95
87.0	33 52.2	118 33.2	BD	63 04 14	1933	55	319	1.72	100.0	862	330
87.0	33 50.0	118 37.5	BD	63 04 14	1836	138	441	3.14	100.0	346	327
87.0	33 40.0	118 58.0	BD	63 04 14	1621	141	413	3.40	100.0	145	159
87.0	33 30.0	119 19.0	BD	63 04 14	1346	139	418	3.33	100.0	212	561
87.0	33 20.0	119 39.5	BD	63 04 14	1123	66	251	2.64	100.0	205	166
87.0	33 10.0	120 00.0	BD	63 04 14	0851	140	416	3.37	100.0	125	546
87.0	33 00.0	120 21.5	BD	63 04 14	0631	139	421	3.29	100.0	149	207
87.0	32 49.3	120 42.0	BD	63 04 14	0446	144	365	3.93	100.0	926	656
87.0	32 39.2	121 02.0	BD	63 04 14	0211	138	427	3.24	100.0	907	186
87.0	32 20.0	121 43.0	BD	63 04 13	1646	139	444	3.13	100.0	157	77
87.0	31 59.0	122 24.0	BD	63 04 13	1646	133	457	3.05	100.0	66	71
90.0	33 29.5	117 45.0	AX	63 05 02	1350	14	489	0.29	100.0	11	208
90.0	33 28.4	117 46.7	AX	63 05 02	1326	129	453	2.85	100.0	48	49
90.0	33 20.3	118 03.3	AX	63 05 02	1101	140	490	2.85	100.0	33	30
90.0	33 11.0	118 22.5	AX	63 05 02	0811	139	495	2.80	100.0	168	112

TABLE 1. (cont.)

CALCOFI Cruise 6304											
Line Station	Lat. (N) deg. min.	Long. (W) deg. min.	Ship Code	Tow Date yr. mo. day	Time (PST)	Tow Depth (m)	Vol. Water Strained (cu. m)	Stand- ard Haul Factor	Percent Sorted	Total Larvae	Total Eggs
90.0	45.0	118 55.5	AX	63 05 02	0401	141	475	2.97	100.0	461	415
90.0	53.0	119 28.4	AX	63 05 01	2326	141	467	3.02	100.0	559	2103
90.0	60.0	119 59.0	AX	63 05 01	1756	143	461	3.11	100.0	205	472
90.0	65.0	120 17.5	AX	63 05 01	1346	121	578	2.09	100.0	608	692
90.0	70.0	120 41.5	AX	63 05 01	1111	138	533	2.58	100.0	221	621
90.0	80.0	121 21.2	AX	63 05 01	0516	126	560	2.26	100.0	16	601
90.0	90.0	122 00.5	AX	01 04 30	2306	139	514	2.71	100.0	38	499
90.0	100.0	122 37.0	AX	01 04 30	1746	141	476	2.97	100.0	32	196
90.0	120.0	123 59.5	AX	63 04 30	0721	142	505	2.81	100.0	44	187
90.0	140.0	125 19.5	AX	63 04 29	2121	142	500	2.85	100.0	124	53
90.0	160.0	126 40.0	AX	63 04 29	0816	141	508	2.78	100.0	28	17
90.0	180.0	127 58.0	AX	63 04 28	2116	141	509	2.76	100.0	221	23
90.0	200.0	129 15.3	AX	63 04 28	0926	139	502	2.76	100.0	28	12
93.0	26.5	117 16.5	BD	63 04 15	0820	10	80	1.30	100.0	124	71
93.0	27.0	117 19.0	BD	63 04 15	0541	135	341	3.97	100.0	125	140
93.0	28.0	117 22.0	BD	63 04 15	1106	142	414	3.42	100.0	279	50
93.0	30.0	117 31.0	BD	63 04 15	1311	141	423	3.32	100.0	106	377
93.0	35.0	117 51.5	BD	63 04 15	1753	140	445	3.14	100.0	418	1607
93.0	40.0	118 11.5	BD	63 04 15	2106	137	462	2.96	100.0	139	1186
93.0	45.0	118 32.2	BD	63 04 16	0131	117	538	2.86	100.0	539	3277
93.0	50.0	118 53.5	BD	63 04 16	0406	137	478	2.86	100.0	1087	795
93.0	55.0	119 13.0	BD	63 04 16	0701	137	483	2.83	100.0	173	1055
93.0	60.0	119 36.5	BD	63 04 16	0956	138	472	2.93	100.0	481	327
93.0	65.0	119 55.0	BD	63 04 16	1211	137	460	2.98	100.0	392	500
93.0	70.0	120 14.2	BD	63 04 16	1501	137	483	2.84	100.0	262	554
93.0	80.0	120 56.0	BD	63 04 16	2046	139	447	3.11	50.0	817	171
93.0	90.0	121 35.5	BD	63 04 17	0231	133	459	2.90	100.0	130	25
96.8	28.7	117 03.8	BD	63 04 19	1800	7	104	0.66	100.0	51	119
97.0	29.0	117 04.8	BD	63 04 19	1833	48	305	1.56	100.0	96	459
97.0	30.0	117 08.5	BD	63 04 19	1913	54	234	2.29	100.0	1020	165
97.0	32.0	117 15.2	BD	63 04 18	1345	142	502	2.82	100.0	53	29
97.0	35.0	117 27.5	BD	63 04 18	1156	141	495	2.84	100.0	147	17
97.0	40.0	117 50.0	BD	63 04 18	0911	139	478	2.91	100.0	885	102
97.0	45.0	118 12.8	BD	63 04 18	0631	139	475	2.93	100.0	725	475
97.0	50.0	118 32.8	BD	63 04 18	0319	139	500	2.77	100.0	1249	678
97.0	55.0	118 52.0	BD	63 04 18	0046	142	492	2.88	100.0	67	82
97.0	60.0	119 10.5	BD	63 04 17	2206	137	517	2.66	100.0	145	45
97.0	65.0	119 32.2	BD	63 04 17	1911	142	516	2.75	100.0	214	100
97.0	70.0	119 50.8	BD	63 04 17	1626	138	524	2.63	100.0	125	20
97.0	80.0	120 31.0	BD	63 04 17	1141	137	462	2.97	100.0	1	3
97.0	90.0	121 09.0	BD	63 04 17	0731	137	471	2.90	100.0	16	67
100.0	29.0	116 42.6	AX	63 05 04	1813	71	399	1.77	100.0	38	27
100.0	30.0	116 46.5	AX	63 05 04	1951	141	468	3.02	100.0	109	47
100.0	35.0	117 07.0	AX	63 05 04	2336	142	508	2.79	100.0	61	19
100.0	40.0	117 26.8	AX	63 05 05	0406	141	509	2.84	100.0	16	12

TABLE 1. (cont.)

CALCOFI Cruise 6304

Line Station	Lat. (N) deg. min.	Long. (W) deg. min.	Ship Code	Tow Date yr. mo. day	Time (PST)	Tow Depth (m)	Vol. Water Strained (cu. m)	Stand- ard Haul Factor	Percent Sorted	Total Larvae	Total Eggs
100.0	45.0	31 09.0	AX	63 05 05	0746	142	473	2.99	100.0	8	73
100.0	50.0	30 53.8	AX	63 05 05	1156	135	513	2.64	100.0	1	39
100.0	55.0	30 49.0	AX	63 05 05	1401	135	530	2.54	100.0	56	199
100.0	60.0	30 36.0	AX	63 05 05	1741	142	501	2.83	100.0	111	495
100.0	65.0	30 26.0	AX	63 05 05	2011	142	498	2.85	100.0	62	244
100.0	70.0	30 17.3	AX	63 05 06	0056	132	550	2.41	100.0	81	134
100.0	80.0	30 01.9	AX	63 05 06	0946	139	498	2.79	100.0	36	104
100.0	90.0	29 39.0	AX	63 05 06	1836	141	474	2.97	100.0	38	130
100.0	100.0	29 19.5	AX	63 05 07	0401	141	510	2.77	100.0	44	74
100.0	120.0	28 40.8	AX	63 05 07	1351	131	550	2.38	100.0	17	63
103.0	28.5	31 07.8	BD	63 04 20	0454	12	118	1.02	100.0	21	65
103.0	29.0	31 06.8	BD	63 04 20	0414	28	167	1.70	100.0	76	91
103.0	30.0	31 05.2	BD	63 04 20	0323	50	254	1.98	100.0	273	527
103.0	35.0	30 55.2	BD	63 04 20	0746	141	471	2.99	100.0	130	316
103.0	40.0	30 44.5	BD	63 04 20	1021	144	435	3.31	100.0	11	10
103.0	45.0	30 35.2	BD	63 04 20	1246	143	482	2.96	100.0	12	18
103.0	50.0	30 26.0	BD	63 04 20	1511	139	502	2.76	100.0	14	29
103.0	55.0	30 16.0	BD	63 04 20	1746	144	484	2.97	100.0	17	188
103.0	60.0	30 06.0	BD	63 04 20	2016	142	495	2.87	100.0	96	147
103.0	65.0	29 57.0	BD	63 04 20	2256	140	512	2.74	100.0	163	222
103.0	70.0	29 48.0	BD	63 04 21	0126	141	492	2.86	100.0	77	131
103.0	80.0	29 28.5	BD	63 04 21	0611	139	458	3.04	100.0	41	125
103.0	90.0	29 06.0	BD	63 04 21	1056	142	460	3.08	100.0	15	182
107.0	31.0	30 30.0	BD	63 04 23	0215	10	127	0.83	100.0	114	211
107.0	32.0	30 25.8	BD	63 04 22	0049	36	137	2.62	100.0	136	182
107.0	35.0	30 21.5	BD	63 04 22	2336	136	486	2.81	100.0	120	220
107.0	40.0	30 10.0	BD	63 04 22	2141	137	492	2.76	100.0	30	90
107.0	45.0	29 59.7	BD	63 04 22	1844	140	474	2.95	100.0	40	11
107.0	50.0	29 50.5	BD	63 04 22	1601	140	483	2.91	100.0	91	178
107.0	55.0	29 42.0	BD	63 04 22	1326	143	498	2.86	100.0	9	21
107.0	60.0	29 31.2	BD	63 04 22	0751	140	481	2.90	100.0	8	19
107.0	65.0	29 21.2	BD	63 04 22	0501	138	476	2.90	100.0	10	77
107.0	70.0	29 11.0	BD	63 04 22	0211	140	464	3.01	100.0	25	174
107.0	80.0	28 52.5	BD	63 04 22	0211	141	484	2.92	100.0	8	159
107.0	90.0	28 33.0	BD	63 04 21	2006	138	499	2.77	100.0	21	59
110.0	32.0	29 52.0	AX	63 05 10	1844	144	485	2.96	100.0	10	76
110.0	35.0	29 46.0	AX	63 05 10	1701	21	110	1.91	100.0	21	563
110.0	40.0	29 37.2	AX	63 05 10	1211	132	562	2.36	100.0	12	3
110.0	45.0	29 24.3	AX	63 05 10	0826	130	552	2.36	100.0	6	6
110.0	50.0	29 16.0	AX	63 05 10	0536	142	512	2.77	100.0	10	14
110.0	55.0	29 06.0	AX	63 05 10	0026	142	494	2.87	100.0	19	6
110.0	60.0	28 56.0	AX	63 05 09	2206	139	510	2.73	100.0	41	0
110.0	65.0	28 46.0	AX	63 05 09	1836	141	508	2.78	100.0	33	7
110.0	70.0	28 36.1	AX	63 05 09	1531	142	513	2.75	100.0	10	1
110.0	70.0	28 36.1	AX	63 05 09	1531	136	537	2.53	100.0	34	150

TABLE 1. (cont.)

CALCOFI Cruise 6304

Line Station	Lat. (N) deg. min.	Long. (W) deg. min.	Ship Code	Tow Date yr. mo. day	Time (PST)	Tow Depth (m)	Vol. Water Strained (cu. m)	Stand- ard Haul Factor	Percent Sorted	Total Larvae	Total Eggs
110.0	28 18.5	119 00.0	AX	63 05 09	0746	142	492	2.89	100.0	20	205
110.0	27 57.0	119 37.0	AX	63 05 09	0006	135	519	2.60	100.0	282	341
110.0	27 36.7	120 15.0	AX	63 05 08	1451	135	533	2.54	100.0	29	180
110.0	26 55.0	121 33.5	AX	63 05 08	0331	132	558	2.37	100.0	118	320
113.0	29 25.0	115 11.3	BD	63 04 23	1214	12	97	1.25	100.0	13	138
113.0	29 24.2	115 13.2	BD	63 04 23	1129	20	148	1.38	100.0	12	15
113.0	29 22.0	115 18.3	BD	63 04 23	1333	48	226	2.10	100.0	1	69
113.0	29 11.5	115 38.0	BD	63 04 23	1606	141	464	3.03	100.0	18	275
113.0	29 00.5	115 56.0	BD	63 04 23	1846	138	494	2.79	100.0	125	36
113.0	28 50.0	116 17.5	BD	63 04 23	2121	138	476	2.90	100.0	28	153
113.0	28 41.0	116 36.5	BD	63 04 24	2351	143	473	3.01	100.0	68	177
113.0	28 32.0	116 57.0	BD	63 04 24	0226	142	471	3.02	100.0	158	97
113.0	28 22.5	117 16.2	BD	63 04 24	0501	140	477	2.93	100.0	85	77
113.0	28 13.0	117 37.2	BD	63 04 24	0741	139	500	2.79	100.0	24	77
113.0	28 02.0	117 55.8	BD	63 04 24	0956	139	470	2.96	100.0	10	59
113.0	27 42.0	118 33.5	BD	63 04 24	1426	142	481	2.95	100.0	29	561
113.0	27 22.5	119 12.0	BD	63 04 24	1901	136	482	2.83	100.0	89	134
115.0	28 54.5	115 26.8	AX	63 05 24	0341	146	506	2.88	100.0	9	195
117.0	28 58.5	114 36.3	BD	63 04 26	1159	14	117	1.22	100.0	496	197
117.0	28 56.0	114 37.0	BD	63 04 26	1134	40	246	1.60	100.0	586	637
117.0	28 48.0	114 41.5	BD	63 04 26	1048	70	287	2.42	100.0	183	1426
117.0	28 48.0	114 56.6	BD	63 04 26	0847	90	330	2.72	100.0	126	1936
117.0	28 38.0	115 16.0	BD	63 04 26	0626	142	473	3.01	100.0	169	326
117.0	28 38.0	115 35.5	BD	63 04 26	0136	122	529	2.30	100.0	291	392
117.0	28 18.0	115 56.0	BD	63 04 25	2256	137	470	2.92	100.0	63	66
117.0	28 10.7	116 16.0	BD	63 04 25	2026	137	529	2.59	100.0	41	50
117.0	27 58.5	116 36.0	BD	63 04 25	1736	141	458	3.07	100.0	11	64
117.0	27 47.3	116 54.5	BD	63 04 25	1446	139	490	2.83	100.0	24	59
117.0	27 38.0	117 13.2	BD	63 04 25	1206	142	467	3.04	100.0	457	55
117.0	27 25.0	117 37.3	BD	63 04 25	0856	138	474	2.91	100.0	31	107
117.0	27 07.0	118 12.0	BD	63 04 25	0411	139	473	2.94	100.0	27	575
117.0	26 47.5	118 50.0	BD	63 04 24	2321	138	479	2.89	100.0	75	521
118.0	28 18.5	115 23.7	BD	63 04 26	0331	141	464	3.04	100.0	189	154
119.0	28 19.2	114 52.9	AX	63 05 12	0833	57	317	1.79	100.0	660	386
120.0	28 28.0	114 04.0	BD	63 04 26	1704	14	86	1.59	100.0	9	45
120.0	28 27.0	114 06.8	BD	63 04 26	1744	20	210	0.98	100.0	85	560
120.0	28 25.0	114 10.7	BD	63 04 26	1824	35	199	1.77	100.0	208	337
120.0	28 22.5	114 15.0	BD	63 04 26	1909	51	198	2.56	100.0	212	1062
120.0	28 13.0	114 34.0	BD	63 04 26	2138	80	383	2.09	100.0	764	2705
120.0	28 03.0	114 54.0	BD	63 05 02	1408	71	254	2.79	100.0	726	970
120.0	27 56.5	115 14.0	BD	63 05 02	1149	35	148	2.39	100.0	24	18
120.0	27 43.1	115 33.2	AX	63 05 12	1701	146	505	2.90	100.0	91	76
120.0	27 32.0	115 52.0	AX	63 05 12	2246	141	498	2.83	100.0	54	19
120.0	27 20.0	116 13.0	AX	63 05 13	0101	142	526	2.70	100.0	81	29
120.0	27 11.0	116 32.0	AX	63 05 13	0513	143	501	2.85	100.0	46	135

TABLE 1. (cont.)

CALCOFI Cruise 6304

Line Station	Lat. (N) deg. min.	Long. (W) deg. min.	Ship Code	Tow Date yr. mo. day	Time (PST)	Tow Depth (m)	Vol. Water Strained (cu. m)	Stand- ard Haul Factor	Percent Sorted	Total Larvae	Total Eggs
120.0	27 00.5	116 48.6	AX	63 05 13	1121	139	512	2.72	100.0	51	46
120.0	26 52.5	117 12.8	AX	63 05 13	1611	140	484	2.90	100.0	45	51
120.0	26 32.5	117 49.0	AX	63 05 13	2311	138	501	2.76	100.0	25	466
120.0	26 14.0	118 27.0	AX	63 05 14	0556	142	495	2.87	100.0	41	385
120.0	25 57.9	119 06.7	AX	63 05 14	1346	142	518	2.73	100.0	32	604
120.0	25 12.5	120 22.5	AX	63 05 14	2326	144	487	2.95	100.0	84	408
123.0	27 26.3	114 37.0	BD	63 04 27	0619	47	192	2.42	100.0	21	46
123.0	27 24.0	114 40.0	BD	63 04 27	0538	62	172	3.60	100.0	57	44
123.0	27 14.0	114 59.0	AX	63 05 23	0746	126	584	2.16	100.0	80	102
123.0	27 14.0	114 59.0	BD	63 04 27	1126	134	416	3.22	100.0	11	48
123.0	27 08.0	115 10.5	BD	63 04 27	1311	137	507	2.71	100.0	52	88
123.0	26 57.6	115 33.0	BD	63 04 27	1601	136	483	2.82	100.0	35	57
123.0	26 48.5	115 49.5	BD	63 04 27	1846	140	468	3.00	100.0	10	80
123.0	26 38.5	116 09.5	BD	63 04 27	2121	134	496	2.71	100.0	16	78
123.0	26 28.5	116 28.0	BD	63 04 28	0001	140	472	2.96	100.0	27	195
123.0	26 19.0	116 47.0	BD	63 04 28	0236	139	504	2.75	100.0	64	339
123.0	26 59.0	117 25.5	BD	63 04 28	0651	136	476	2.86	100.0	18	37
123.5	27 24.2	114 31.8	BD	63 04 27	0745	15	183	0.80	100.0	15	1279
127.0	26 58.3	114 00.6	BD	63 04 29	1345	12	89	1.34	100.0	9	167
127.0	26 57.5	114 02.2	BD	63 04 29	1303	57	227	2.52	100.0	3	232
127.0	26 55.0	114 06.5	BD	63 04 29	1213	70	266	2.64	100.0	10	281
127.0	26 43.5	114 29.0	AX	63 05 29	0916	141	502	2.80	100.0	16	611
127.0	26 33.0	114 48.5	BD	63 04 29	0916	141	479	2.94	100.0	13	87
127.0	26 33.0	115 08.0	BD	63 04 29	0646	139	474	2.93	100.0	125	114
127.0	26 13.5	115 27.0	BD	63 04 29	0351	138	463	2.98	100.0	100	166
127.0	26 03.5	115 46.5	BD	63 04 29	0056	142	453	3.14	100.0	19	44
127.0	25 53.0	116 06.5	BD	63 04 28	2211	140	467	3.00	100.0	23	272
127.0	25 44.0	116 24.5	BD	63 04 28	1916	138	477	2.90	100.0	20	64
127.0	25 24.0	117 02.5	BD	63 04 28	1626	140	483	2.90	100.0	30	32
130.0	26 38.0	113 12.0	AX	63 05 18	1136	138	491	2.82	100.0	16	172
130.0	26 36.8	113 13.5	AX	63 05 18	0429	21	470	0.45	100.0	9	99
130.0	26 32.8	113 21.5	AX	63 05 18	0334	20	542	0.38	100.0	56	141
130.0	26 30.5	113 29.0	AX	63 05 18	0219	43	482	0.89	100.0	112	470
130.0	26 18.7	113 48.3	AX	63 05 17	0124	48	212	2.28	100.0	50	168
130.0	26 10.5	114 08.5	AX	63 05 17	2201	126	596	2.11	100.0	24	119
130.0	25 58.0	114 25.0	AX	63 05 17	1941	141	517	2.72	100.0	16	86
130.0	25 43.6	114 47.5	AX	63 05 17	1646	142	507	2.81	100.0	1	586
130.0	25 37.5	115 03.0	AX	63 05 17	1316	145	529	2.74	100.0	20	65
130.0	25 30.0	115 23.5	AX	63 05 17	0851	142	537	2.63	100.0	6	291
130.0	25 09.0	116 02.0	AX	63 05 17	0646	144	532	2.66	100.0	9	970
130.0	24 49.5	116 39.0	AX	63 05 16	0006	144	508	2.83	100.0	69	16
130.0	24 30.0	117 25.0	AX	63 05 16	1536	143	503	2.83	100.0	56	183
130.0	24 09.0	117 55.0	AX	63 05 15	0716	142	492	2.88	100.0	88	144
130.0	23 32.9	119 05.9	AX	63 05 15	2336	133	539	2.46	100.0	97	511
130.0			AX	63 05 15	1226	140	504	2.78	100.0	33	271

TABLE 1. (cont.)

CALCOFI Cruise 6304

Line Station	Lat. (N) deg. min.	Long. (W) deg. min.	Ship Code	Tow Date yr. mo. day	Time (PST)	Tow Depth (m)	Vol. Water Strained (cu. m)	Stand- ard Haul Factor	Percent Sorted	Total Larvae	Total Eggs
133.0	19.5	26 13.6	BD	63 04 30	0115	14	93	1.56	100.0	3	118
133.0	21.0	26 12.6	BD	63 04 30	0219	43	250	1.71	100.0	6	231
133.0	23.0	26 08.5	BD	63 04 30	0318	71	271	2.63	100.0	3	33
133.0	25.0	26 04.5	BD	63 04 30	0428	73	323	2.27	100.0	34	206
133.0	30.0	25 54.5	BD	63 04 30	0651	138	485	2.85	100.0	7	50
133.0	35.0	25 44.0	BD	63 04 30	0926	139	458	3.03	100.0	5	127
133.0	40.0	25 34.1	BD	63 04 30	1146	143	500	2.87	100.0	8	39
133.0	45.0	25 24.8	BD	63 04 30	1421	144	460	3.13	100.0	6	32
133.0	50.0	25 14.5	BD	63 04 30	1646	136	495	2.75	100.0	6	17
133.0	55.0	25 04.5	BD	63 04 30	1926	138	478	2.89	100.0	209	59
133.0	60.0	24 54.5	BD	63 04 30	2206	139	450	3.08	100.0	31	136
133.0	65.0	24 44.5	BD	63 04 30	0046	139	476	2.93	100.0	53	159
133.0	70.0	24 34.5	BD	63 05 01	0331	139	481	2.90	100.0	25	36
133.0	80.0	24 14.5	BD	63 05 01	0806	140	456	3.06	100.0	16	39
137.0	20.0	25 40.7	AX	63 05 19	0005	11	469	0.23	100.0	136	1308
137.0	21.0	25 38.0	AX	63 05 19	0110	14	414	0.33	100.0	630	487
137.0	22.0	25 35.8	AX	63 05 19	0159	33	472	0.69	50.0	155	19
137.0	23.0	25 33.8	AX	63 05 19	0248	56	210	2.67	100.0	264	63
137.0	30.0	25 21.4	AX	63 05 19	0716	142	469	3.03	100.0	6	74
137.0	35.0	25 04.2	AX	63 05 19	1011	142	486	2.92	100.0	2	28
137.0	40.0	25 00.0	AX	63 05 19	1356	138	505	2.74	100.0	3	148
137.0	45.0	24 49.0	AX	63 05 19	1646	143	511	2.79	100.0	2	1315
137.0	50.0	24 39.0	AX	63 05 19	2016	142	512	2.78	100.0	3	163
137.0	55.0	24 29.4	AX	63 05 19	2231	143	515	2.77	100.0	4	145
137.0	60.0	24 19.9	AX	63 05 20	0306	142	527	2.69	100.0	5	314
137.0	70.0	23 59.5	AX	63 05 20	1056	141	542	2.60	100.0	8	16
137.0	80.0	23 40.0	AX	63 05 20	1741	141	531	2.65	100.0	82	55
140.0	28.8	24 47.8	AX	63 05 22	0110	14	489	0.28	100.0	20	47
140.0	29.0	24 47.3	AX	63 05 22	0029	30	483	0.61	100.0	5	73
140.0	30.0	24 45.5	AX	63 05 21	2318	69	268	2.59	100.0	14	13
140.0	35.0	24 35.3	AX	63 05 21	2011	145	527	2.75	100.0	1	25
140.0	40.0	24 27.0	AX	63 05 21	1756	145	493	2.94	100.0	2	244
140.0	45.0	24 14.7	AX	63 05 21	1236	144	515	2.80	100.0	5	11
140.0	50.0	24 07.0	AX	63 05 21	0946	144	501	2.85	100.0	10	3

TABLE 1. (cont.)

CALCOFI Cruise 6307

Line Station	Lat. (N) deg. min.	Long. (W) deg. min.	Ship Code	Tow Date yr. mo. day	Time (PST)	Tow Depth (m)	Vol. Water Strained (cu. m)	Stand- ard Haul Factor	Percent Sorted	Total Larvae	Total Eggs				
80.0	50.0	34 28.0	120	29.1	BD	63	07	10	1824	12	92	1.28	100.0	14	100
80.0	51.0	34 26.2	120	32.0	BD	63	07	10	1910	96	312	3.08	100.0	2	129
80.0	52.0	34 24.5	120	36.5	BD	63	07	10	2001	137	494	2.78	100.0	13	36
80.0	55.0	34 19.0	120	48.0	BD	63	07	10	2201	134	528	2.54	100.0	34	8
80.0	60.0	34 09.0	121	09.0	BD	63	07	11	0126	493	142	2.88	50.0	17	35
80.0	65.0	33 59.0	121	30.0	BD	63	07	11	0631	137	518	2.65	50.0	23	11
80.0	70.0	33 49.0	121	52.0	BD	63	07	11	0921	135	507	2.66	50.0	39	37
80.0	80.0	33 29.0	122	32.0	BD	63	07	11	1431	140	506	2.76	50.0	3	7
80.0	90.0	33 09.0	123	13.0	BD	63	07	11	1941	133	551	2.41	25.0	3	6
82.0	47.0	34 15.0	119	58.0	BD	63	07	13	0216	144	451	3.18	50.0	14	358
83.0	39.0	34 15.5	119	17.6	BD	63	07	13	0730	12	112	1.09	100.0	345	2106
83.0	40.0	34 13.8	119	21.7	BD	63	07	13	0648	13	113	1.13	100.0	229	526
83.0	43.0	34 08.0	119	34.0	BD	63	07	13	0501	143	458	3.11	50.0	58	19
83.0	51.0	33 52.0	120	07.6	BD	63	07	12	2232	79	306	2.59	100.0	125	710
83.0	55.0	33 42.8	120	25.3	BD	63	07	12	1956	131	478	2.74	100.0	50	2
83.0	60.0	33 34.0	120	45.0	BD	63	07	12	1634	138	476	2.89	25.0	10	3
83.0	65.0	33 23.0	121	05.0	BD	63	07	12	1401	129	562	2.29	50.0	13	7
83.0	70.0	33 14.0	121	26.0	BD	63	07	12	1131	136	527	2.58	100.0	19	42
83.0	80.0	32 54.5	122	07.0	BD	63	07	12	0641	140	496	2.83	50.0	2	6
83.0	80.0	32 34.5	122	47.5	BD	63	07	12	0131	140	500	2.80	100.0	7	7
87.0	32.5	33 54.0	118	26.5	BD	63	07	13	1253	6	121	0.54	25.0	2	3424
87.0	33.0	33 54.0	118	29.5	BD	63	07	13	1321	44	164	2.67	100.0	114	586
87.0	34.0	33 52.0	118	33.5	BD	63	07	13	1409	67	242	2.76	100.0	41	31
87.0	35.0	33 50.0	118	37.5	BD	63	07	13	1446	139	486	2.86	50.0	5	2
87.0	40.0	33 40.0	118	58.0	BD	63	07	13	1721	142	474	3.00	100.0	5	0
87.0	45.0	33 29.8	119	18.8	BD	63	07	13	2011	135	485	2.78	100.0	11	0
87.0	50.0	33 18.8	119	40.0	BD	63	07	13	2318	48	196	2.46	100.0	10	21
87.0	55.0	33 09.8	120	00.0	BD	63	07	14	0156	140	488	2.87	100.0	150	12
87.0	60.0	32 57.0	120	20.6	BD	63	07	14	0441	138	503	2.74	100.0	181	316
87.0	65.0	32 46.0	120	46.0	BD	63	07	14	0731	136	535	2.53	50.0	11	22
87.0	70.0	32 38.0	121	08.5	BD	63	07	14	1011	137	497	2.65	100.0	11	38
87.0	80.0	32 21.2	121	42.2	BD	63	07	14	1431	141	479	2.94	50.0	0	7
87.0	90.0	31 59.0	122	24.0	BD	63	07	14	1921	138	482	2.86	50.0	1	16
90.0	27.5	33 29.5	117	45.0	BD	63	07	16	1434	14	115	1.23	100.0	413	2226
90.0	28.0	33 28.3	117	47.0	BD	63	07	16	1341	144	490	2.93	100.0	16	127
90.0	32.0	33 21.0	118	01.5	BD	63	07	16	1116	133	512	2.59	100.0	4	17
90.0	37.0	33 11.0	118	22.5	BD	63	07	16	0756	135	501	2.70	100.0	3	2
90.0	45.0	32 54.5	118	55.3	BD	63	07	16	0336	139	497	2.79	100.0	59	1
90.0	53.0	32 47.2	119	14.7	BD	63	07	16	0051	138	480	2.88	100.0	88	1
90.0	60.0	32 24.5	120	03.8	BD	63	07	15	1826	141	461	3.05	50.0	13	11
90.0	65.0	32 16.5	120	18.5	BD	63	07	15	1546	136	487	2.79	100.0	161	17
90.0	70.0	32 04.0	120	40.8	BD	63	07	15	1201	142	448	2.98	100.0	24	106
90.0	80.0	31 42.5	121	24.5	BD	63	07	15	0546	143	448	3.19	100.0	0	21
90.0	90.0	31 24.2	122	01.0	BD	63	07	15	0001	138	469	2.94	50.0	6	40
93.0	26.5	32 57.0	117	17.0	BD	63	07	16	1909	10	87	1.18	100.0	73	429

TABLE 1. (cont.)

CalCOFI Cruise 6307

Line Station	Lat. (N) deg. min.	Long. (W) deg. min.	Ship Code	Tow Date yr. mo. day	Time (PST)	Tow Depth (m)	Vol. Water Strained (cu. m)	Stand- ard Haul Factor	Percent Sorted	Total Larvae	Total Eggs
93.0	27.0	117 19.0	BD	63 07 16	1932	80	314	2.55	50.0	88	58
93.0	28.0	117 21.5	BD	63 07 16	2006	134	468	2.86	13.0	4	1
93.0	30.0	117 30.5	BD	63 07 16	2156	139	512	2.88	100.0	36	16
93.0	35.0	117 51.5	BD	63 07 17	0056	138	483	2.87	100.0	53	0
93.0	40.0	118 11.5	BD	63 07 17	0314	142	465	3.06	50.0	35	58
93.0	45.0	118 32.0	BD	63 07 17	0616	140	429	3.27	100.0	26	25
93.0	50.0	118 53.0	BD	63 07 17	0851	134	441	3.05	100.0	1	34
93.0	55.0	119 13.5	BD	63 07 17	1221	140	463	3.02	100.0	0	63
93.0	60.0	119 34.0	BD	63 07 17	1501	139	474	2.93	100.0	2	50
93.0	65.0	119 53.7	BD	63 07 17	1816	141	454	3.12	100.0	28	19
93.0	70.0	120 15.2	BD	63 07 17	2016	139	459	3.02	100.0	67	67
93.0	80.0	120 52.7	BD	63 07 18	0131	136	498	2.74	100.0	14	37
97.0	28.7	117 03.8	BD	63 07 20	1429	111	81	1.31	100.0	71	502
97.0	29.0	117 04.7	BD	63 07 20	1530	49	202	2.42	100.0	9	0
97.0	30.0	117 08.5	BD	63 07 19	0938	57	214	2.65	100.0	5	5
97.0	32.0	117 16.5	BD	63 07 19	0806	138	506	2.73	50.0	10	6
97.0	35.0	117 28.5	BD	63 07 19	0611	143	439	3.25	100.0	0	3
97.0	40.0	117 48.0	BD	63 07 19	0321	137	438	3.12	100.0	24	118
97.0	45.0	118 12.5	BD	63 07 19	0041	139	405	3.43	100.0	9	126
97.0	50.0	118 33.2	BD	63 07 18	2156	138	328	4.20	100.0	50	87
97.0	55.0	118 56.0	BD	63 07 18	1851	138	441	3.12	100.0	19	237
97.0	60.0	119 10.5	BD	63 07 18	1611	140	467	3.00	100.0	18	256
97.0	65.0	119 27.5	BD	63 07 18	1346	140	481	2.91	100.0	6	31
97.0	70.0	119 48.0	BD	63 07 18	1101	139	474	2.93	100.0	7	56
97.0	80.0	120 30.5	BD	63 07 18	0611	138	477	2.90	100.0	6	117
100.0	29.0	116 43.4	BD	63 07 20	2004	55	224	2.48	100.0	22	59
100.0	30.0	116 46.6	BD	63 07 20	2047	137	535	2.56	100.0	9	2
100.0	35.0	117 06.7	BD	63 07 20	2350	142	501	2.84	100.0	30	3
100.0	40.0	117 26.8	BD	63 07 21	0326	146	465	3.13	100.0	43	5
100.0	45.0	117 47.0	BD	63 07 21	0626	135	474	2.84	100.0	23	23
100.0	50.0	118 07.0	BD	63 07 21	1026	140	464	3.01	100.0	9	30
100.0	55.0	118 26.0	BD	63 07 21	1351	139	482	2.88	100.0	13	19
100.0	60.0	118 47.0	BD	63 07 21	1641	137	466	2.93	100.0	10	361
100.0	65.0	119 10.0	BD	63 07 21	2025	139	423	3.29	100.0	18	94
100.0	70.0	119 32.5	BD	63 07 21	2310	138	446	3.09	100.0	118	1041
100.0	80.0	120 16.0	BD	63 07 22	0456	134	468	2.87	100.0	23	363
100.0	90.0	120 46.0	BD	63 07 22	0956	137	471	2.92	100.0	59	78
103.0	28.7	116 19.2	BD	63 07 24	0139	14	61	2.33	100.0	15	232
103.0	29.0	116 21.0	BD	63 07 24	0057	15	186	0.82	100.0	86	1983
103.0	30.0	116 25.1	BD	63 07 24	0018	62	207	3.01	100.0	24	145
103.0	35.0	116 45.2	BD	63 07 23	2120	139	460	3.01	100.0	30	5
103.0	40.0	117 06.0	BD	63 07 23	1825	139	442	3.15	100.0	25	4
103.0	45.0	117 25.1	BD	63 07 23	1541	134	425	3.15	100.0	10	10
103.0	50.0	117 48.5	BD	63 07 23	1241	142	453	3.13	100.0	6	41
103.0	55.0	118 08.0	BD	63 07 23	1025	138	453	3.04	100.0	23	34

TABLE 1. (cont.)

CALCOFI Cruise 6307

Line Station	Lat. (N) deg. min.	Long. (W) deg. min.	Ship Code	Tow Date yr. mo. day	Time (PST)	Tow Depth (m)	Vol. Water Strained (cu. m)	Stand- ard Haul Factor	Percent Sorted	Total Larvae	Total Eggs
103.0	30 09.0	118 29.5	BD	63 07 23	0726	138	465	2.96	100.0	7	59
103.0	29 59.0	118 49.0	BD	63 07 23	0431	139	465	2.99	100.0	96	188
103.0	29 47.8	119 08.5	BD	63 07 23	0151	139	472	2.94	100.0	96	86
103.0	29 28.5	119 45.8	BD	63 07 22	2036	140	486	2.88	100.0	108	434
103.0	29 07.5	120 23.0	BD	63 07 22	1531	142	450	3.16	100.0	81	389
107.0	30 30.0	116 03.3	BD	63 07 24	0610	8	62	1.35	100.0	37	240
107.0	30 27.8	116 07.0	BD	63 07 24	0640	21	117	1.76	100.0	621	1122
107.0	30 26.0	116 11.2	BD	63 07 24	0716	138	448	3.08	100.0	140	236
107.0	30 20.1	116 23.0	BD	63 07 24	0911	139	446	3.12	100.0	70	37
107.0	30 09.8	116 43.5	BD	63 07 24	1201	139	435	3.21	50.0	1	2
107.0	29 59.4	117 04.5	BD	63 07 24	1456	141	457	3.08	100.0	12	2
107.0	29 49.1	117 24.5	BD	63 07 24	1741	141	441	3.20	100.0	13	44
107.0	29 31.5	117 46.0	BD	63 07 24	1946	136	430	3.16	100.0	28	12
107.0	29 31.0	118 00.0	BD	63 07 24	2206	138	440	3.14	100.0	25	953
107.0	29 19.8	118 19.5	BD	63 07 25	0056	141	446	3.15	100.0	55	296
107.0	29 12.0	118 40.8	BD	63 07 25	0330	138	456	3.04	100.0	25	1051
107.0	28 51.2	119 19.5	BD	63 07 25	0846	140	461	3.03	100.0	81	500
107.0	28 30.5	119 57.3	BD	63 07 25	1356	141	470	3.00	100.0	24	70
110.0	29 52.0	115 48.0	BD	63 07 27	0730	19	72	1.63	100.0	6	512
110.0	29 46.0	116 00.0	BD	63 07 27	0446	130	531	2.46	100.0	207	338
110.0	29 36.0	116 19.0	BD	63 07 27	0156	144	461	3.11	100.0	0	8
110.0	29 26.0	116 39.0	BD	63 07 26	2306	137	479	2.85	100.0	10	63
110.0	29 16.0	116 59.0	BD	63 07 26	2011	138	484	2.85	100.0	2	136
110.0	29 06.0	117 19.0	BD	63 07 26	1720	140	468	2.98	100.0	10	27
110.0	28 58.7	117 39.0	BD	63 07 26	1401	139	464	3.00	100.0	5	29
110.0	28 46.2	117 57.8	BD	63 07 26	1136	136	470	2.89	100.0	7	194
110.0	28 37.0	118 17.0	BD	63 07 26	0806	136	448	3.04	50.0	1	9
110.0	28 16.5	119 02.5	BD	63 07 26	0041	143	451	3.18	100.0	35	322
113.0	27 56.3	115 11.3	BD	63 07 25	1821	139	460	3.02	100.0	14	201
113.0	29 24.2	115 13.2	BD	63 07 27	1319	8	94	0.86	100.0	1	105
113.0	29 21.9	115 13.2	BD	63 07 27	1342	15	111	1.38	100.0	21	75
113.0	29 11.5	115 38.2	BD	63 07 27	1425	48	185	2.62	100.0	74	167
113.0	29 02.3	115 57.1	BD	63 07 27	1946	142	467	3.05	100.0	2	18
113.0	28 52.0	116 18.0	BD	63 07 27	2216	143	472	2.96	100.0	2	78
113.0	28 41.5	116 36.5	BD	63 07 28	0041	141	485	2.95	100.0	2	77
113.0	28 32.0	116 56.5	BD	63 07 28	0326	140	483	2.91	100.0	0	59
113.0	28 22.5	117 15.5	BD	63 07 28	0556	139	470	2.95	100.0	20	74
113.0	28 14.0	117 36.7	BD	63 07 28	0826	139	468	2.96	100.0	190	124
113.0	28 05.2	117 55.5	BD	63 07 28	1056	138	477	2.89	100.0	25	102
113.0	27 44.0	118 36.5	BD	63 07 28	1546	136	494	2.76	100.0	24	144
113.0	27 23.5	119 11.5	BD	63 07 28	2015	142	463	3.07	100.0	373	72
117.0	28 58.5	114 36.3	BD	63 07 30	1709	12	74	1.65	100.0	136	463
117.0	28 58.0	114 37.0	BD	63 07 30	1630	34	177	1.95	100.0	244	314
117.0	28 56.0	114 41.2	BD	63 07 30	1533	64	286	2.23	100.0	45	563

TABLE 1. (cont.)

CalCOFI Cruise 6307											
Line Station	Lat. (N) deg. min.	Long. (W) deg. min.	Ship Code	Tow Date yr. mo. day	Time (PST)	Tow Depth (m)	Vol. Water Strained (cu. m)	Stand- ard Haul Factor	Percent Sorted	Total Larvae	Total Eggs
117.0	28 47.8	114 56.3	BD	63 07 30	1323	92	323	2.86	100.0	0	4
117.0	28 38.0	115 16.2	BD	63 07 30	1031	142	489	2.91	100.0	6	3
117.0	28 28.0	115 35.2	BD	63 07 30	0526	140	485	2.89	100.0	3	148
117.0	28 18.0	115 56.0	BD	63 07 30	0221	144	479	3.01	100.0	3	117
117.0	28 08.0	116 15.0	BD	63 07 30	0041	143	506	2.82	100.0	1	69
117.0	27 58.5	116 36.0	BD	63 07 29	2100	139	492	2.83	100.0	11	21
117.0	27 51.5	116 55.0	BD	63 07 29	1625	136	492	2.75	100.0	163	84
117.0	27 41.5	117 15.5	BD	63 07 29	1351	141	475	2.96	100.0	227	176
117.0	27 27.0	117 33.0	BD	63 07 29	1106	139	456	3.04	100.0	332	255
117.0	27 07.5	118 06.0	BD	63 07 29	0636	140	451	3.10	100.0	109	310
117.0	26 46.0	118 47.5	BD	63 07 29	0101	140	472	2.96	100.0	212	232
118.0	28 18.7	115 23.7	BD	63 07 30	0726	141	488	2.88	100.0	1	95
119.0	28 18.2	114 53.0	BD	63 07 31	0415	93	342	2.71	100.0	26	524
120.0	28 28.0	114 04.0	BD	63 07 30	2140	14	59	2.36	100.0	142	968
120.0	28 26.9	114 06.7	BD	63 07 30	1020	13	61	2.07	100.0	140	715
120.0	28 25.0	114 10.7	BD	63 07 30	2300	28	102	2.72	100.0	241	571
120.0	28 22.4	114 15.0	BD	63 07 30	2339	40	126	3.20	100.0	478	614
120.0	28 13.0	114 34.0	BD	63 07 31	0207	101	402	2.50	100.0	94	3146
120.0	28 03.0	114 54.0	BD	63 07 31	0617	61	260	2.34	100.0	97	564
120.0	27 56.5	115 13.8	BD	63 07 31	0840	17	79	2.12	100.0	146	622
120.0	27 43.1	115 33.0	BD	63 07 31	1106	133	439	3.04	100.0	63	442
120.0	27 33.2	115 51.1	BD	63 07 31	1436	141	413	3.42	100.0	90	986
120.0	27 22.0	116 11.6	BD	63 07 31	1746	136	398	3.42	100.0	121	179
120.0	27 12.5	116 30.3	BD	63 07 31	2020	138	407	3.39	100.0	536	369
120.0	27 02.7	116 49.5	BD	63 07 31	2330	141	428	3.30	100.0	181	63
120.0	26 53.0	117 08.2	BD	63 08 01	0211	138	453	3.04	100.0	233	47
120.0	26 33.2	117 46.8	BD	63 08 01	0721	138	462	2.99	100.0	57	674
123.0	27 26.2	114 36.0	BD	63 08 02	1246	32	146	2.22	100.0	2	23
123.0	27 24.3	114 40.0	BD	63 08 02	1203	63	238	2.65	100.0	4	33
123.0	27 18.0	114 59.2	BD	63 08 02	0841	141	444	3.18	100.0	258	174
123.0	27 08.0	115 11.6	BD	63 08 02	0646	140	471	2.97	100.0	23	328
123.0	26 58.9	115 36.7	BD	63 08 02	0345	132	512	2.58	100.0	241	336
123.0	26 49.2	115 54.0	BD	63 08 02	0106	142	472	3.00	100.0	532	226
123.0	26 39.3	116 11.8	BD	63 08 01	2226	138	486	2.84	100.0	491	70
123.0	26 29.3	116 29.3	BD	63 08 01	1946	140	471	2.97	100.0	469	30
123.0	26 19.0	116 46.9	BD	63 08 01	1716	136	508	2.68	100.0	242	78
123.0	26 01.7	117 20.5	BD	63 08 01	0145	138	474	2.91	100.0	116	2842
124.0	27 24.3	114 31.8	BD	63 08 02	1324	19	74	1.58	100.0	1	85
127.0	26 58.3	114 00.6	BD	63 08 02	1800	14	67	2.05	100.0	0	140
127.0	26 57.5	114 02.2	BD	63 08 02	1814	48	191	2.52	100.0	10	367
127.0	26 55.5	114 06.2	BD	63 08 02	1900	51	164	3.09	100.0	3	69
127.0	26 42.8	114 30.3	BD	63 08 02	2211	139	333	4.18	100.0	233	226
127.0	26 32.3	114 50.2	BD	63 08 03	0131	138	309	4.47	100.0	84	191
127.0	26 22.0	115 11.2	BD	63 08 03	0416	138	345	4.01	100.0	19	19
127.0	26 11.0	115 31.2	BD	63 08 03	0700	137	453	3.02	100.0	313	157

TABLE 1. (cont.)

		CalCOFI Cruise 6307											
Line	Station	Lat. (N) deg. min.	Long. (W) deg. min.	Ship Code yr. mo. day	Tow Date	Time (PST)	Tow Depth (m)	Vol. Water Strained (cu. m)	Stand- ard Haul Factor	Percent Sorted	Total Larvae	Total Eggs	
127.0	60.0	26 03.4	115 46.3	BD 63 08 03	0916	139	412	3.38	100.0	162	389		
127.0	65.0	25 53.8	116 05.0	BD 63 08 03	1136	139	471	2.95	100.0	241	752		
127.0	70.0	25 44.0	116 24.6	BD 63 08 03	1405	139	474	2.93	100.0	209	204		
127.0	80.0	25 23.8	117 03.0	BD 63 08 03	1836	141	466	3.03	100.0	199	75		
130.0	25.5	26 38.0	113 11.1	BD 63 08 05	0805	8	54	1.51	100.0	155	606		
130.0	26.0	26 37.0	113 13.1	BD 63 08 05	0730	10	62	1.69	50.0	618	1488		
130.0	28.0	26 33.2	113 21.0	BD 63 08 05	0619	47	165	2.85	100.0	1232	1232		
130.0	30.0	26 29.0	113 29.0	BD 63 08 05	0503	54	230	2.34	100.0	650	591		
130.0	35.0	26 17.0	113 48.3	BD 63 08 05	0210	133	408	3.25	100.0	393	301		
130.0	40.0	26 08.2	114 06.2	BD 63 08 04	2316	135	430	3.15	100.0	326	670		
130.0	45.0	25 58.8	114 26.7	BD 63 08 04	2031	138	409	3.39	100.0	483	187		
130.0	50.0	25 53.0	114 47.5	BD 63 08 04	1706	140	438	3.19	100.0	53	158		
130.0	55.0	25 42.2	115 05.5	BD 63 08 04	1411	140	444	3.16	100.0	102	325		
130.0	60.0	25 33.0	115 22.0	BD 63 08 04	1131	137	472	2.91	100.0	125	1867		
130.0	65.0	25 18.3	115 42.2	BD 63 08 04	0846	138	481	2.86	100.0	230	104		
130.0	70.0	25 05.8	116 00.0	BD 63 08 04	0456	138	481	2.86	100.0	1097	83		
130.0	80.0	24 49.0	116 39.2	BD 63 08 03	2331	140	462	3.04	100.0	385	94		
133.0	20.5	26 13.6	112 32.3	BD 63 08 05	1409	10	64	1.58	12.0	282	4692		
133.0	21.0	26 12.6	112 32.3	BD 63 08 05	1311	36	116	3.16	50.0	786	695		
133.0	23.0	26 08.5	112 40.2	BD 63 08 05	1553	63	206	3.07	50.0	480	1229		
133.0	25.0	26 04.5	112 48.0	BD 63 08 05	1658	72	225	3.20	100.0	1172	543		
133.0	30.0	25 54.5	113 07.3	BD 63 08 05	1936	135	460	2.93	100.0	74	24		
133.0	35.0	25 44.0	113 26.5	BD 63 08 05	2226	137	197	2.83	100.0	74	10		
133.0	40.0	25 33.5	113 45.7	BD 63 08 06	0100	136	432	3.14	100.0	769	99		
133.0	45.0	25 23.5	114 03.2	BD 63 08 06	0346	139	456	3.04	100.0	478	302		
133.0	50.0	25 12.3	114 23.0	BD 63 08 06	0636	138	473	2.92	100.0	186	53		
133.0	55.0	24 59.8	114 43.0	BD 63 08 06	0906	138	467	2.95	100.0	190	1940		
133.0	60.0	24 49.7	115 00.2	BD 63 08 06	1156	139	474	2.94	100.0	170	176		
133.0	65.0	24 42.8	115 19.2	BD 63 08 06	1421	136	518	2.62	100.0	370	278		
133.0	70.0	24 33.8	115 40.0	BD 63 08 06	1631	135	530	2.55	100.0	348	99		
133.0	80.0	24 14.5	116 16.7	BD 63 08 06	2100	139	499	2.79	100.0	517	424		
137.0	50.0	24 40.0	114 02.0	BD 63 08 07	2106	140	485	2.89	100.0	206	231		
137.0	55.0	24 30.5	114 22.0	BD 63 08 07	1720	138	492	2.81	100.0	74	427		
137.0	60.0	24 22.3	114 39.8	BD 63 08 07	1345	141	486	2.91	100.0	142	44		
137.0	65.0	24 14.5	114 58.0	BD 63 08 07	1126	140	461	3.04	100.0	72	660		
137.0	70.0	24 01.0	115 18.0	BD 63 08 07	0750	140	497	2.81	100.0	145	310		
137.0	80.0	23 36.0	116 00.0	BD 63 08 07	0135	142	474	3.00	100.0	514	68		

TABLE 1. (cont.)

CalCOFI Cruise 6310

Line Station	Lat. (N) deg. min.	Long. (W) deg. min.	Ship Code	Tow Date yr. mo. day	Time (PST)	Tow Depth (m)	Vol. Water Strained (cu. m)	Stand- ard Haul Factor	Percent Sorted	Total Larvae	Total Eggs
80.0	50.2	34 28.1	BD	63 10 02	1225	139	512	0.29	100.0	22	364
80.0	51.0	34 26.0	BD	63 10 02	1318	69	483	1.44	100.0	167	68
80.0	52.0	34 24.7	BD	63 10 02	1356	139	512	2.71	100.0	48	28
80.0	55.0	34 18.7	BD	63 10 02	1556	141	529	2.66	100.0	20	14
80.0	60.0	34 09.0	BD	63 10 02	1856	141	501	2.81	100.0	14	6
80.0	65.0	33 59.0	BD	63 10 02	2226	141	495	2.85	100.0	11	16
80.0	70.0	33 49.1	BD	63 10 03	0100	139	522	2.66	100.0	8	8
80.0	80.0	33 28.7	BD	63 10 03	0635	138	501	2.76	100.0	52	53
80.0	80.0	33 07.8	BD	63 10 03	1216	138	529	2.61	100.0	3	4
80.0	47.0	34 15.0	BD	63 10 04	1711	133	552	2.42	100.0	40	44
83.0	39.0	34 15.5	BD	63 10 04	2220	138	523	0.22	100.0	168	2063
83.0	40.0	34 14.0	BD	63 10 04	2140	11	506	1.44	100.0	162	271
83.0	43.0	34 08.0	BD	63 10 04	1957	16	110	2.66	100.0	122	18
83.0	51.0	33 51.8	BD	63 10 04	1347	138	477	2.90	100.0	91	953
83.0	55.0	33 45.2	BD	63 10 04	1206	138	520	2.65	100.0	9	18
83.0	60.0	33 34.0	BD	63 10 04	0830	138	517	2.67	100.0	19	39
83.0	65.0	33 25.5	BD	63 10 04	0630	142	523	2.71	100.0	4	8
83.0	70.0	33 15.2	BD	63 10 04	0340	138	530	2.60	100.0	8	18
83.0	80.0	32 54.0	BD	63 10 03	2236	137	529	2.60	100.0	84	51
87.0	90.0	32 34.5	BD	63 10 03	1731	138	522	2.64	100.0	11	8
87.0	32.5	33 54.0	BD	63 10 05	0425	7	523	0.14	100.0	76	1889
87.0	33.0	33 54.2	BD	63 10 05	0514	22	379	0.59	100.0	37	50
87.0	34.0	33 52.2	BD	63 10 05	0554	35	516	0.68	100.0	132	1574
87.0	35.0	33 50.0	BD	63 10 05	0646	140	510	2.74	100.0	32	7
87.0	40.0	33 40.0	BD	63 10 05	0946	137	513	2.66	100.0	6	5
87.0	45.0	33 29.8	BD	63 10 05	1151	142	502	2.83	100.0	7	2
87.0	50.0	33 20.0	BD	63 10 05	1439	65	189	3.43	100.0	27	255
87.0	55.0	33 10.0	BD	63 10 05	1657	136	512	2.83	100.0	3	0
87.0	60.0	33 00.0	BD	63 10 05	1916	140	514	2.65	100.0	92	129
87.0	65.0	32 49.5	BD	63 10 05	2151	140	517	2.72	100.0	8	10
87.0	70.0	32 40.0	BD	63 10 06	0016	140	496	2.64	100.0	37	364
87.0	80.0	32 20.0	BD	63 10 06	0451	140	488	2.82	100.0	25	58
87.0	90.0	31 59.0	BD	63 10 06	0911	140	524	2.87	100.0	7	7
90.0	27.5	33 29.5	BD	63 10 08	0240	7	434	0.16	100.0	246	53
90.0	28.0	33 28.5	BD	63 10 08	0116	136	472	2.89	100.0	53	2
90.0	32.0	33 20.8	BD	63 10 07	2251	139	460	3.02	100.0	48	2
90.0	37.0	33 11.0	BD	63 10 07	1901	141	451	3.13	100.0	24	9
90.0	45.0	32 54.5	BD	63 10 07	1441	139	500	2.78	100.0	4	5
90.0	53.0	32 38.0	BD	63 10 07	1026	141	459	3.07	100.0	5	2
90.0	60.0	32 24.5	BD	63 10 07	0626	138	488	2.83	100.0	1	2
90.0	65.0	32 16.0	BD	63 10 07	0346	141	486	2.90	100.0	0	0
90.0	70.0	32 07.0	BD	63 10 07	0041	140	517	2.71	100.0	5	3
90.0	80.0	31 46.0	BD	63 10 06	1856	139	498	2.79	100.0	41	57
90.0	90.0	31 24.3	BD	63 10 06	1346	137	483	2.67	100.0	19	12
93.0	26.5	32 56.8	BD	63 10 08	0750	7	510	0.14	100.0	84	691

TABLE 1. (cont.)

CalCOFI Cruise 6310

Line Station	Lat. (N) deg. min.	Long. (W) deg. min.	Ship Code	Tow Date yr. mo. day	Time (PST)	Tow Depth (m)	Vol. Water Strained (cu. m)	Stand- ard Haul Factor	Percent Sorted	Total Larvae	Total Eggs
93.0	27.0	117 19.0	BD	63 10 08	0838	58	450	1.29	100.0	37	50
93.0	28.0	117 21.8	BD	63 10 08	0916	142	409	3.49	100.0	17	7
93.0	30.0	117 31.3	BD	63 10 08	1046	141	442	3.19	100.0	4	5
93.0	35.0	117 51.5	BD	63 10 08	1356	138	543	2.54	100.0	17	14
93.0	40.0	118 11.5	BD	63 10 08	1626	136	527	2.58	100.0	3	5
93.0	45.0	118 33.5	BD	63 10 08	1936	137	525	2.60	100.0	22	2
93.0	50.0	118 54.5	BD	63 10 08	2216	139	521	2.66	100.0	26	1
93.0	55.0	119 16.2	BD	63 10 09	0151	142	529	2.68	100.0	15	2
93.0	60.0	119 37.8	BD	63 10 09	0436	138	527	2.62	100.0	44	7
93.0	65.0	119 54.3	BD	63 10 09	0706	140	519	2.69	100.0	6	3
93.0	70.0	120 12.5	BD	63 10 09	0941	140	524	2.68	25.0	0	0
93.0	80.0	120 53.2	BD	63 10 09	1456	138	552	2.50	100.0	24	25
93.0	90.0	121 34.8	BD	63 10 10	1946	138	554	2.49	100.0	42	62
97.0	28.7	117 03.8	BD	63 10 11	0905	8	523	0.15	100.0	87	704
97.0	29.0	117 04.7	BD	63 10 11	0824	31	483	0.65	100.0	217	252
97.0	30.0	117 08.7	BD	63 10 11	0724	30	434	0.69	100.0	6	22
97.0	32.0	117 16.5	BD	63 10 11	0606	140	517	2.71	100.0	82	143
97.0	35.0	117 28.0	BD	63 10 11	0426	141	502	2.81	100.0	95	235
97.0	40.0	117 50.0	BD	63 10 11	0131	141	524	2.69	100.0	29	1
97.0	45.0	118 08.5	BD	63 10 10	2246	138	529	2.61	100.0	29	6
97.0	50.0	118 29.5	BD	63 10 10	2001	143	502	2.85	100.0	48	2
97.0	55.0	118 50.2	BD	63 10 10	1727	142	470	3.11	100.0	3	3
97.0	60.0	119 10.0	BD	63 10 10	1441	143	505	2.84	100.0	28	70
97.0	65.0	119 30.0	BD	63 10 10	1156	140	537	3.03	100.0	21	24
97.0	70.0	119 52.8	BD	63 10 10	0901	142	534	2.66	100.0	14	9
97.0	80.0	120 34.0	BD	63 10 10	0441	135	575	2.35	100.0	190	119
97.0	90.0	121 12.2	BD	63 10 10	0011	143	519	2.75	100.0	295	49
100.0	29.0	116 43.4	BD	63 10 12	2127	106	437	0.24	100.0	21	95
100.0	30.0	116 46.5	BD	63 10 12	2201	143	524	2.74	100.0	25	71
100.0	35.0	117 07.0	BD	63 10 13	0056	134	544	2.47	100.0	32	7
100.0	40.0	117 25.5	BD	63 10 13	0401	142	491	2.88	100.0	50	1
100.0	45.0	117 49.0	BD	63 10 13	0721	140	511	2.75	100.0	2	0
100.0	50.0	118 07.0	BD	63 10 13	0950	142	516	2.74	100.0	7	0
100.0	55.0	118 27.5	BD	63 10 13	1301	144	508	2.83	100.0	15	9
100.0	60.0	118 46.5	BD	63 10 13	1546	140	517	2.71	100.0	18	57
100.0	65.0	119 07.5	BD	63 10 13	1901	138	497	2.77	100.0	27	21
100.0	70.0	119 27.5	BD	63 10 13	2131	140	520	2.69	100.0	14	9
100.0	80.0	120 08.0	BD	63 10 14	0251	137	487	2.82	100.0	41	32
100.0	90.0	120 47.2	BD	63 10 14	0801	139	495	2.81	100.0	22	170
103.0	28.5	116 19.2	BD	63 10 15	2045	14	472	0.30	100.0	69	1925
103.0	29.0	116 21.0	BD	63 10 15	1959	20	512	0.38	100.0	167	367
103.0	30.0	116 25.0	BD	63 10 15	1918	38	232	1.64	100.0	90	71
103.0	35.0	116 45.0	BD	63 10 15	1641	139	502	1.64	100.0	23	2
103.0	40.0	117 04.7	BD	63 10 15	1417	141	479	2.95	100.0	6	1
103.0	45.0	117 22.5	BD	63 10 15	1156	143	492	2.91	100.0	8	0

TABLE 1. (cont.)

CALCOFI Cruise 6310

Line Station	Lat. (N) deg. min.	Long. (W) deg. min.	Ship Code	Tow Date yr. mo. day	Time (PST)	Tow Depth (m)	Vol. Water Strained (cu. m)	Stand- ard Haul Factor	Percent Sorted	Total Larvae	Total Eggs
103.0	50.0	30 28.0	BD	63 10 15	0921	142	500	2.84	100.0	22	2
103.0	55.0	30 19.5	BD	63 10 15	0641	139	503	2.76	100.0	43	5
103.0	60.0	30 11.5	BD	63 10 15	0351	138	511	2.71	100.0	67	22
103.0	65.0	30 01.0	BD	63 10 15	0111	140	513	2.73	100.0	219	90
103.0	70.0	29 50.0	BD	63 10 14	2241	140	521	2.68	100.0	537	82
103.0	80.0	29 31.0	BD	63 10 14	1811	139	512	2.72	100.0	130	51
103.0	90.0	29 05.3	BD	63 10 14	1241	142	518	2.73	100.0	51	96
107.0	30.0	30 30.0	BD	63 10 16	0129	14	379	0.36	100.0	75	1764
107.0	31.0	30 27.8	BD	63 10 16	0228	34	429	0.80	100.0	49	662
107.0	32.0	30 26.0	BD	63 10 16	0316	137	480	2.86	100.0	54	148
107.0	35.0	30 20.2	BD	63 10 16	0501	140	478	2.93	100.0	91	9
107.0	40.0	30 10.2	BD	63 10 16	0736	139	496	2.93	100.0	31	4
107.0	45.0	30 00.6	BD	63 10 16	1001	1477	507	2.81	100.0	22	2
107.0	50.0	29 49.9	BD	63 10 16	1221	139	507	2.74	100.0	14	1
107.0	55.0	29 42.0	BD	63 10 16	1447	138	487	2.83	100.0	13	2
107.0	60.0	29 32.0	BD	63 10 16	1711	138	502	2.74	100.0	31	26
107.0	65.0	29 21.5	BD	63 10 16	1921	138	514	2.69	100.0	368	54
107.0	70.0	29 13.5	BD	63 10 16	2146	142	503	2.82	100.0	234	25
107.0	80.0	28 55.0	BD	63 10 17	0221	140	532	2.63	100.0	243	97
107.0	90.0	28 32.2	BD	63 10 17	0721	140	503	2.78	100.0	129	112
110.0	32.0	29 51.8	BD	63 10 18	2155	11	80	1.36	100.0	35	19
110.0	35.0	29 48.3	BD	63 10 18	1846	140	514	2.72	100.0	65	4
110.0	40.0	29 36.5	BD	63 10 18	1526	139	504	2.76	100.0	10	5
110.0	45.0	29 27.5	BD	63 10 18	1301	140	510	2.75	100.0	19	80
110.0	50.0	29 16.5	BD	63 10 18	1016	142	514	2.77	100.0	16	25
110.0	55.0	29 03.2	BD	63 10 18	0726	141	492	2.87	100.0	17	43
110.0	60.0	28 55.0	BD	63 10 18	0421	139	509	2.75	100.0	77	22
110.0	65.0	28 46.5	BD	63 10 18	0141	139	506	2.74	100.0	154	77
110.0	70.0	28 36.5	BD	63 10 17	2247	133	478	2.78	100.0	108	118
110.0	80.0	28 19.5	BD	63 10 17	1726	139	500	2.78	100.0	26	25
110.0	90.0	27 56.5	BD	63 10 17	1156	141	516	2.74	100.0	19	228
113.0	28.5	29 25.0	BD	63 10 19	0234	13	428	0.31	100.0	18	256
113.0	29.0	29 24.2	BD	63 10 19	0309	20	493	0.40	100.0	38	439
113.0	30.0	29 22.0	BD	63 10 19	0358	49	598	0.82	100.0	41	167
113.0	35.0	29 10.5	BD	63 10 19	0631	138	204	2.74	100.0	36	20
113.0	40.0	28 59.3	BD	63 10 19	0856	140	502	2.79	100.0	43	30
113.0	45.0	28 52.4	BD	63 10 19	1106	139	463	3.01	100.0	23	20
113.0	50.0	28 41.5	BD	63 10 19	1341	136	516	2.64	100.0	39	58
113.0	55.0	28 32.0	BD	63 10 19	1621	137	509	2.68	100.0	26	23
113.0	60.0	28 22.0	BD	63 10 19	1851	137	514	2.67	100.0	107	82
113.0	65.0	28 12.5	BD	63 10 19	2121	138	519	2.66	100.0	200	69
113.0	70.0	28 02.5	BD	63 10 19	2351	138	509	2.66	100.0	114	48
113.0	80.0	27 43.0	BD	63 10 20	0426	138	520	2.66	100.0	176	62
117.0	24.8	28 58.5	BD	63 10 22	1654	14	440	0.32	100.0	30	181
117.0	25.0	28 58.0	BD	63 10 21	1629	36	402	0.88	100.0	46	271

TABLE 1. (cont.)

CalCOFI Cruise 6310

Line Station	Lat. (N) deg. min.	Long. (W) deg. min.	Ship Code	Tow Date yr. mo. day	Time (PST)	Tow Depth (m)	Vol. Water Strained (cu. m)	Stand- ard Haul Factor	Percent Sorted	Total Larvae	Total Eggs
117.0	28 56.0	114 41.5	BD	63 10 21	1544	36	141	2.56	100.0	11	46
117.0	28 48.0	114 56.5	BD	63 10 21	1353	72	251	2.87	100.0	9	99
117.0	28 38.0	115 16.0	BD	63 10 21	1106	142	487	2.92	100.0	73	8
117.0	28 28.0	115 35.5	BD	63 10 21	0621	138	487	2.83	100.0	26	3
117.0	28 22.0	115 57.6	BD	63 10 21	0331	134	515	2.60	100.0	71	10
117.0	28 10.0	116 15.5	BD	63 10 21	0026	143	479	2.98	100.0	70	16
117.0	27 58.0	116 34.5	BD	63 10 20	2151	141	491	2.87	100.0	76	14
117.0	27 47.5	116 53.5	BD	63 10 20	1906	135	501	2.69	100.0	72	2
117.0	27 38.0	117 13.0	BD	63 10 20	1626	138	487	2.83	100.0	22	2
117.0	27 27.5	117 32.0	BD	63 10 20	1346	137	488	2.81	100.0	46	16
117.0	27 08.0	118 10.5	BD	63 10 20	0851	141	517	2.72	100.0	36	26
118.0	28 18.5	115 23.7	BD	63 10 21	0821	142	494	2.87	100.0	23	0
119.0	28 19.0	114 53.0	BD	63 10 21	1443	70	273	2.56	100.0	80	139
120.0	28 28.0	114 04.0	BD	63 10 21	2134	13	450	0.28	100.0	196	642
120.0	28 25.0	114 10.7	BD	63 10 21	2314	22	474	0.46	100.0	61	507
120.0	28 22.5	114 15.0	BD	63 10 22	0004	32	159	1.98	100.0	322	330
120.0	28 13.0	114 34.0	BD	63 10 22	0223	83	340	2.43	100.0	158	243
120.0	28 03.0	114 54.0	BD	63 10 22	0503	67	281	2.39	100.0	285	137
120.0	27 56.5	115 14.0	BD	63 10 22	0709	33	150	2.17	100.0	199	77
120.0	27 43.0	115 33.5	BD	63 10 22	0931	141	496	2.85	100.0	42	42
120.0	27 33.7	115 51.5	BD	63 10 22	1241	135	517	2.62	100.0	10	5
120.0	27 23.0	116 12.0	BD	63 10 22	1536	140	522	3.68	100.0	18	6
120.0	27 13.0	116 30.5	BD	63 10 22	1756	138	522	2.63	100.0	40	18
120.0	27 03.0	116 50.5	BD	63 10 22	2111	140	534	2.62	100.0	29	0
120.0	26 53.0	117 10.0	BD	63 10 22	2341	140	528	2.66	100.0	52	8
123.0	27 24.2	114 31.8	BD	63 10 24	0020	12	515	0.23	100.0	323	385
123.0	27 26.2	114 36.0	BD	63 10 23	2324	34	489	0.69	100.0	274	437
123.0	27 24.0	114 40.0	BD	63 10 23	2229	49	204	2.40	100.0	236	80
123.0	27 12.5	114 58.5	BD	63 10 23	1941	140	500	2.80	100.0	25	46
123.0	27 09.1	115 11.2	BD	63 10 23	1801	136	526	2.58	100.0	31	12
123.0	26 58.0	115 30.5	BD	63 10 23	1526	139	526	2.63	100.0	17	8
123.0	26 48.5	115 49.5	BD	63 10 23	1251	141	508	2.77	100.0	8	5
123.0	26 40.0	116 06.5	BD	63 10 23	1046	139	511	2.73	100.0	8	12
123.0	26 28.0	116 30.2	BD	63 10 23	0746	140	499	2.80	100.0	14	22
123.0	26 18.5	116 48.7	BD	63 10 23	0511	138	509	2.71	100.0	18	10
127.0	26 58.3	114 00.6	BD	63 10 24	0523	14	502	0.28	100.0	22	613
127.0	26 57.5	114 02.2	BD	63 10 24	0603	62	470	1.33	100.0	173	1359
127.0	26 55.0	114 06.5	BD	63 10 24	0642	76	280	2.70	100.0	113	533
127.0	26 43.5	114 29.0	BD	63 10 24	0931	138	520	2.66	100.0	25	116
127.0	26 32.8	114 49.3	BD	63 10 24	1231	142	503	2.82	100.0	14	32
127.0	26 22.2	115 07.0	BD	63 10 24	1506	141	500	2.82	100.0	18	18
127.0	26 12.2	115 26.0	BD	63 10 24	1726	140	496	2.82	100.0	37	9
127.0	26 03.5	115 46.5	BD	63 10 24	1946	138	528	2.61	100.0	99	54
127.0	25 53.8	116 05.2	BD	63 10 24	2216	142	502	2.83	100.0	27	44
127.0	25 44.0	116 24.5	BD	63 10 25	0041	141	473	2.99	100.0	55	13

TABLE 1. (cont.)

CALCOFI Cruise 6310											
Line Station	Lat.(N) deg. min.	Long.(W) deg. min.	Ship Code	Tow Date yr. mo. day	Time (PST)	Tow Depth (m)	Vol. Water Strained (cu. m)	Stand- ard Haul Factor	Percent Sorted	Total Larvae	Total Eggs
130.0	25.5	113 38.0	BD	63 10 26	0804	14	496	0.29	100.0	86	324
130.0	26 37.0	113 13.1	BD	63 10 26	0719	28	472	0.60	100.0	111	473
130.0	26 33.0	113 21.0	BD	63 10 26	0604	49	459	1.06	100.0	111	363
130.0	26 29.0	113 29.0	BD	63 10 26	0433	69	277	2.48	100.0	40	301
130.0	26 19.0	113 48.0	BD	63 10 26	0206	141	480	2.74	100.0	84	16
130.0	26 09.0	114 07.0	BD	63 10 25	2306	143	521	2.81	100.0	38	40
130.0	25 58.5	114 26.5	BD	63 10 25	2016	143	521	2.71	100.0	43	40
130.0	25 49.0	114 46.5	BD	63 10 25	1701	141	501	2.71	100.0	23	18
130.0	25 40.0	115 06.3	BD	63 10 25	1411	141	492	2.87	100.0	5	9
130.0	25 28.2	115 26.0	BD	63 10 25	1046	141	496	2.84	100.0	26	10
130.0	25 20.5	115 44.5	BD	63 10 25	0821	143	502	2.84	100.0	13	48
130.0	25 09.0	116 05.5	BD	63 10 25	0451	136	522	2.60	100.0	30	15
133.0	20.5	112 25.8	BD	63 10 26	1340	28	447	0.30	100.0	22	540
133.0	26 12.6	112 32.3	BD	63 10 26	1434	56	395	0.64	100.0	179	229
133.0	26 08.5	112 40.2	BD	63 10 26	1548	139	513	1.41	100.0	137	365
133.0	26 04.5	112 48.0	BD	63 10 26	1704	52	203	2.58	100.0	64	171
133.0	25 54.5	113 07.5	BD	63 10 26	1926	139	498	2.80	100.0	153	22
133.0	25 44.5	113 26.5	BD	63 10 26	2156	140	500	2.79	100.0	37	225
133.0	25 34.5	113 45.5	BD	63 10 27	0021	139	512	2.71	100.0	70	38
133.0	25 23.2	114 06.7	BD	63 10 27	0251	137	509	2.70	100.0	30	21
133.0	25 11.7	114 25.8	BD	63 10 27	0516	138	496	2.79	100.0	4	2
133.0	25 00.0	114 45.2	BD	63 10 27	0741	139	483	2.87	100.0	12	8
133.0	24 50.0	115 02.0	BD	63 10 27	0956	139	498	2.79	100.0	23	16
137.0	20.0	112 07.2	BD	63 10 28	1325	7	515	0.14	100.0	70	65
137.0	25 38.1	112 11.0	BD	63 10 28	1240	14	469	0.29	100.0	269	252
137.0	25 36.1	112 14.8	BD	63 10 28	1148	51	476	1.07	100.0	312	341
137.0	25 33.8	112 19.0	BD	63 10 28	1043	68	285	2.39	100.0	169	286
137.0	25 19.8	112 45.8	BD	63 10 28	0656	140	507	2.77	100.0	5	2
137.0	25 10.0	113 04.7	BD	63 10 28	0426	141	515	2.73	100.0	22	72
137.0	25 00.0	113 23.5	BD	63 10 28	0131	141	515	2.73	100.0	57	9
137.0	24 49.8	113 42.5	BD	63 10 27	2256	142	528	2.69	100.0	106	33
137.0	24 40.0	114 02.0	BD	63 10 27	1951	139	530	2.63	100.0	92	47
137.0	24 30.0	114 20.5	BD	63 10 27	1716	139	513	2.71	100.0	60	33
137.0	24 20.3	114 39.2	BD	63 10 27	1406	140	519	2.70	100.0	6	15

TABLE 2. Pooled occurrences of fish larvae taken during CalCOFI cruises in 1963.

Rank	Taxon	Occurrences
1	<i>Engraulis mordax</i>	567
2	<i>Triphoturus mexicanus</i>	451
3	<i>Vinciguerria lucetia</i>	383
4	<i>Sebastes</i> spp.	289
5	<i>Citharichthys</i> spp.	278
6	Disintegrated fish larva	274
7	Unidentified fish larva	256
8	<i>Cyclothone</i> spp.	241
9	<i>Leuroglossus stilbius</i>	236
10	<i>Merluccius productus</i>	229
11	<i>Protomyctophum crockeri</i>	225
12	<i>Trachurus symmetricus</i>	199
12	<i>Lampanyctus</i> spp.	199
14	<i>Stenobranchius leucopsarus</i>	186
15	Myctophidae	179
16	<i>Diogenichthys laternatus</i>	161
17	<i>Bathylagus wesethi</i>	160
18	<i>Melamphaes</i> spp.	134
19	<i>Ceratoscopelus townsendi</i>	128
20	<i>Lampanyctus ritteri</i>	120
21	<i>Tarletonbeania crenularis</i>	111
22	<i>Sardinops sagax</i>	99
23	<i>Tetragonurus cuvieri</i>	98
23	<i>Bathylagus ochotensis</i>	98
23	<i>Stomias atriventer</i>	98
26	<i>Diogenichthys atlanticus</i>	92
27	<i>Diogenichthys</i> spp.	88
28	Gobiidae	87
29	Sciaenidae	85
30	<i>Symbolophorus californiensis</i>	78
31	<i>Symphurus</i> spp.	73
32	Serranidae	68
32	<i>Hypsoblennius</i> spp.	68
34	<i>Citharichthys stigmaeus</i>	64
35	<i>Ophidion scrippsae</i>	61
36	<i>Lestidiops ringens</i>	58
37	<i>Paralichthys californicus</i>	57
37	<i>Scomber japonicus</i>	57
39	<i>Pleuronichthys verticalis</i>	56
40	<i>Bathylagus</i> spp.	54
41	<i>Icichthys lockingtoni</i>	52
42	<i>Lampadena urophaos</i>	50
42	<i>Notoscopelus resplendens</i>	50
42	Scopelarchidae	50
45	<i>Diaphus</i> spp.	46
46	Sternoptychidae	45
47	<i>Hippoglossina stomata</i>	44
48	<i>Chromis punctipinnis</i>	42

TABLE 2. (cont.)

Rank	Taxon	Occurrences
49	<i>Synodus</i> spp.	41
49	<i>Parophrys vetulus</i>	41
49	<i>Hygophum atratum</i>	41
52	<i>Prionotus</i> spp.	40
52	<i>Halichoeres</i> spp.	40
54	Chiasmodontidae	39
55	<i>Etrumeus acuminatus</i>	36
56	Ophidiiformes	35
57	<i>Oxyjulis californica</i>	34
58	<i>Lyopsetta exilis</i>	33
58	<i>Argentina sialis</i>	33
58	Pleuronectiformes	33
58	Cottidae	33
62	<i>Myctophum nitidulum</i>	31
62	Clinidae	31
62	<i>Chauliodus macouni</i>	31
65	<i>Nansenia crassa</i>	30
66	<i>Gonichthys tenuiculus</i>	29
66	<i>Hygophum</i> spp.	29
68	<i>Poromitra</i> spp.	28
69	<i>Hygophum reinhardtii</i>	27
69	Trichiuridae	27
71	<i>Idiacanthus antrostomus</i>	26
72	<i>Notolychnus valdiviae</i>	22
72	<i>Sphyraena argentea</i>	22
74	<i>Semicossyphus pulcher</i>	21
75	Carangidae	20
75	Trachipteridae	20
75	Anguilliformes	20
78	<i>Peprilus simillimus</i>	19
79	Ceratioidei	17
79	<i>Scorpaena</i> spp.	17
79	<i>Sebastolobus</i> spp.	17
79	<i>Brama</i> spp.	17
83	Agonidae	16
84	Gerreidae	15
84	<i>Xystreurys liolepis</i>	15
84	<i>Seriola lalandi</i>	15
84	<i>Chilara taylori</i>	15
88	Blennioidei	14
89	Haemulidae	13
89	<i>Medialuna californiensis</i>	13
89	<i>Cololabis saira</i>	13
92	Gonostomatidae	12
92	Cyclopteridae	12
92	<i>Zaniolepis</i> spp.	12
95	<i>Girella nigricans</i>	11
95	<i>Ichthyococcus</i> spp.	11
95	<i>Pleuronichthys ritteri</i>	11

TABLE 2. (cont.)

Rank	Taxon	Occurrences
95	<i>Microstoma microstoma</i>	11
95	<i>Microstomus pacificus</i>	11
100	<i>Scopelogadus bispinosus</i>	10
100	Pomacentridae	10
100	<i>Sarda chiliensis</i>	10
100	<i>Pleuronichthys</i> spp.	10
104	<i>Aristostomias scintillans</i>	9
104	Labridae	9
104	<i>Notolepis risso</i>	9
104	Atherinidae	9
104	<i>Glyptocephalus zachirus</i>	9
109	<i>Scopelosaurus</i> spp.	8
109	<i>Bathylagus pacificus</i>	8
109	<i>Syngnathus</i> spp.	8
112	<i>Oxylebius pictus</i>	7
112	<i>Diplophos taenia</i>	7
112	<i>Scorpaenichthys marmoratus</i>	7
115	<i>Macroramphosus gracilis</i>	6
115	Macrouridae	6
115	Gempylidae	6
115	<i>Pleuronichthys coenosus</i>	6
119	<i>Loweina rara</i>	5
119	Paralepididae	5
119	<i>Nansenia candida</i>	5
119	Gobiesocidae	5
119	<i>Psettichthys melanostictus</i>	5
124	<i>Bathophilus</i> spp.	4
124	<i>Hypsopsetta guttulata</i>	4
126	<i>Syacium ovale</i>	3
126	Scombridae	3
126	<i>Vinciguerrria poweriae</i>	3
126	Stomiiformes	3
126	<i>Brosmophycis marginata</i>	3
131	Osmeridae	2
131	<i>Caulolatilus princeps</i>	2
131	Scorpaenidae	2
131	<i>Coryphaena hippurus</i>	2
131	<i>Scopeloberyx robustus</i>	2
131	<i>Photonectes</i> spp.	2
131	<i>Lampanyctus regalis</i>	2
131	<i>Auxis</i> spp.	2
131	Mullidae	2
131	<i>Bathylagus milleri</i>	2
131	<i>Bothus</i> spp.	2
142	<i>Chaetodipterus zonatus</i>	1
142	<i>Scomberomorus</i> spp.	1
142	Evermannellidae	1
142	Sparidae	1
142	Acanthuridae	1

TABLE 2. (cont.)

Rank	Taxon	Occurrences
142	<i>Icosteus aenigmaticus</i>	1
142	<i>Porichthys</i> spp.	1
142	Exocoetidae	1
142	Nomeidae	1
142	<i>Woodsia nonsuchae</i>	1
142	<i>Physiculus</i> spp.	1
142	<i>Hypsypops rubicundus</i>	1

TABLE 3. Pooled numbers of fish larvae taken during CalCOFI cruises in 1963. Counts are adjusted for percent of sample sorted and standard haul factor (see text).

Rank	Taxon	Count
1	<i>Engraulis mordax</i>	304630
2	<i>Vinciguerria lucetia</i>	45800
3	<i>Sebastes</i> spp.	31593
4	<i>Merluccius productus</i>	16976
5	<i>Triphoturus mexicanus</i>	14167
6	<i>Leuroglossus stilbius</i>	9580
7	<i>Trachurus symmetricus</i>	8847
8	<i>Citharichthys</i> spp.	7612
9	<i>Sardinops sagax</i>	6890
10	<i>Stenobranchius leucopsarus</i>	5667
11	Sciaenidae	4562
12	Unidentified fish larva	4173
13	<i>Diogenichthys laternatus</i>	4024
14	Serranidae	3570
15	<i>Cyclothone</i> spp.	3015
16	Disintegrated fish larva	2549
17	<i>Scomber japonicus</i>	2466
18	<i>Symphurus</i> spp.	2051
19	<i>Ceratoscopelus townsendi</i>	2042
20	Myctophidae	1748
21	<i>Bathylagus wesethi</i>	1618
22	<i>Etrumeus acuminatus</i>	1584
23	<i>Lampanyctus</i> spp.	1572
24	<i>Prionotus</i> spp.	1279
25	<i>Bathylagus ochotensis</i>	1167
26	<i>Tarletonbeania crenularis</i>	1147
27	Haemulidae	1038
28	<i>Lampanyctus ritteri</i>	984
29	<i>Tetragonurus cuvieri</i>	975
30	<i>Protomyctophum crockeri</i>	951
31	<i>Diogenichthys atlanticus</i>	948
32	Pleuronectiformes	808
33	<i>Hypsoblennius</i> spp.	772
34	<i>Ophidion scrippsae</i>	756
35	Carangidae	695
36	<i>Chromis punctipinnis</i>	673
37	Ophidiiformes	601
38	<i>Halichoeres</i> spp.	595
39	<i>Melamphaes</i> spp.	578
40	<i>Synodus</i> spp.	564
41	<i>Diogenichthys</i> spp.	553
42	<i>Stomias atriventer</i>	522
43	Gobiidae	517
44	Gerreidae	513
45	<i>Hygophum atratum</i>	454
46	Pomacentridae	430
47	<i>Symbolophorus californiensis</i>	397

TABLE 3. (cont.)

Rank	Taxon	Count
48	<i>Paralichthys californicus</i>	392
49	<i>Icichthys lockingtoni</i>	373
50	<i>Lampadena urophaos</i>	368
51	<i>Notoscopelus resplendens</i>	366
52	<i>Pleuronichthys verticalis</i>	362
52	Scombridae	362
54	<i>Parophrys vetulus</i>	345
55	<i>Citharichthys stigmaeus</i>	339
56	<i>Bathylagus</i> spp.	300
57	<i>Hippoglossina stomata</i>	299
57	<i>Cololabis saira</i>	299
59	<i>Diaphus</i> spp.	290
60	<i>Lyopsetta exilis</i>	277
61	<i>Sphyræna argentea</i>	254
62	<i>Scorpaena</i> spp.	253
63	Cottidae	247
64	<i>Hygophum</i> spp.	216
64	<i>Lestidiops ringens</i>	216
66	Sternoptychidae	205
67	<i>Seriola lalandi</i>	197
68	<i>Oxyjulis californica</i>	193
68	Scopelarchidae	193
70	<i>Argentina sialis</i>	167
71	Chiasmodontidae	162
72	<i>Notolychnus valdiviae</i>	148
73	<i>Sarda chiliensis</i>	138
74	<i>Hygophum reinhardtii</i>	134
75	<i>Gonichthys tenuiculus</i>	130
76	<i>Xystreurys liolepis</i>	128
77	<i>Chauliodus macouni</i>	119
78	<i>Nansenia crassa</i>	117
79	Clinidae	115
80	Trichiuridae	107
81	<i>Myctophum nitidulum</i>	104
82	<i>Poromitra</i> spp.	103
83	<i>Idiacanthus antrostomus</i>	101
84	<i>Peprilus simillimus</i>	93
85	<i>Glyptocephalus zachirus</i>	90
85	Anguilliformes	90
87	<i>Sebastolobus</i> spp.	88
88	Blennioidei	85
89	<i>Microstomus pacificus</i>	71
90	<i>Semicossyphus pulcher</i>	70
91	Ceratioidei	66
92	Gonostomatidae	60
93	Trachipteridae	58
94	<i>Chilara taylori</i>	56
95	<i>Pleuronichthys ritteri</i>	52
96	<i>Medialuna californiensis</i>	49

TABLE 3. (cont.)

Rank	Taxon	Count
96	<i>Brama</i> spp.	49
98	<i>Bathylagus pacificus</i>	42
99	Agonidae	40
100	<i>Notolepis risso</i>	39
101	<i>Microstoma microstoma</i>	38
102	Cyclopteridae	35
103	<i>Scorpaenichthys marmoratus</i>	34
104	<i>Ichthyococcus</i> spp.	32
105	Labridae	30
105	<i>Aristostomias scintillans</i>	30
105	Gempylidae	30
105	<i>Macroramphosus gracilis</i>	30
109	Atherinidae	29
109	<i>Scopelosaurus</i> spp.	29
109	<i>Scopelogadus bispinosus</i>	29
112	<i>Pleuronichthys</i> spp.	28
112	<i>Zaniolepis</i> spp.	28
114	<i>Diplophos taenia</i>	24
115	<i>Girella nigricans</i>	23
116	<i>Nansenia candida</i>	21
116	<i>Auxis</i> spp.	21
118	<i>Pleuronichthys coenosus</i>	20
119	<i>Oxylebius pictus</i>	19
119	Gobiesocidae	19
121	Paralepididae	18
121	Macrouridae	18
123	<i>Photonectes</i> spp.	17
124	<i>Psettichthys melanostictus</i>	14
124	<i>Scopeloberyx robustus</i>	14
124	<i>Loweina rara</i>	14
124	<i>Vinciguerria poweriae</i>	14
128	<i>Bathylagus milleri</i>	12
129	<i>Syngnathus</i> spp.	11
130	Mullidae	10
130	<i>Bathophilus</i> spp.	10
130	<i>Hypsopsetta guttulata</i>	10
133	<i>Brosmophycis marginata</i>	9
134	Stomiiformes	8
135	<i>Syacium ovale</i>	7
136	<i>Lampanyctus regalis</i>	6
136	Exocoetidae	6
136	<i>Chaetodipterus zonatus</i>	6
136	<i>Bothus</i> spp.	6
136	<i>Caulolatilus princeps</i>	6
141	<i>Coryphaena hippurus</i>	5
142	Osmeridae	4
143	<i>Icosteus aenigmaticus</i>	3
143	Evermannellidae	3
143	Acanthuridae	3

TABLE 3. (cont.)

Rank	Taxon	Count
143	Sparidae	3
143	Nomeidae	3
143	<i>Physiculus</i> spp.	3
143	<i>Woodsia nonsuchae</i>	3
143	<i>Hypsypops rubicundus</i>	3
151	Scorpaenidae	2
151	<i>Scomberomorus</i> spp.	2
151	<i>Porichthys</i> spp.	2
	Total	514674

TABLE 4. Numbers of fish larvae taken on stations occupied during CalCOFI cruises in 1963. Counts are adjusted for percent of sample sorted and standard haul factor (see text). Average number is given for stations occupied twice during a single month. Unoccupied stations are indicated by a dash.

Anguilliformes												
STATION	JAN.	FEB.	MAR.	APR.	MAY	JUNE	JULY	AUG.	SEP.	OCT.	NOV.	DEC.
83.0	40.0	0.0	-	0.0	-	-	0.0	-	-	1.4	-	-
83.0	90.0	-	-	0.0	-	-	0.0	-	-	0.0	-	-
97.0	28.7	-	-	-	-	-	0.0	-	-	0.6	-	-
103.0	45.0	0.0	-	0.0	-	-	0.0	-	-	2.9	-	-
107.0	35.0	0.0	-	0.0	-	-	0.0	-	-	2.9	-	-
123.0	35.6	-	-	-	-	-	-	-	-	1.1	-	-
127.0	65.0	3.0	-	0.0	-	-	-	0.0	-	0.0	-	-
133.0	23.0	-	-	0.0	-	-	-	0.0	-	7.0	-	-
133.0	25.0	0.0	-	0.0	-	-	-	0.0	-	7.7	-	-
133.0	30.0	0.0	-	0.0	-	-	-	2.9	-	8.4	-	-
133.0	35.0	0.0	-	0.0	-	-	-	0.0	-	8.4	-	-
133.0	55.0	0.0	-	0.0	-	-	-	0.0	-	2.9	-	-
133.0	80.0	0.0	-	-	0.0	-	-	2.8	-	-	-	-
137.0	20.0	-	-	-	0.0	-	-	-	-	0.1	-	-
137.0	21.0	-	-	-	0.0	-	-	-	-	1.2	-	-
137.0	22.0	-	-	-	0.0	-	-	-	-	2.1	-	-
137.0	23.0	0.0	-	-	0.0	-	-	-	-	16.7	-	-
137.0	40.0	0.0	-	-	0.0	-	-	-	-	10.9	-	-
140.0	50.0	3.3	-	-	0.0	-	-	-	-	-	-	-

<i>Etrumeus acuminatus</i>												
STATION	JAN.	FEB.	MAR.	APR.	MAY	JUNE	JULY	AUG.	SEP.	OCT.	NOV.	DEC.
90.0	27.5	-	-	-	0.0	-	0.0	-	-	0.3	-	-
107.0	30.0	-	-	0.0	-	-	0.0	-	-	0.7	-	-
107.0	31.0	-	-	0.0	-	-	0.0	-	-	0.8	-	-
113.0	28.5	-	-	0.0	-	-	-	-	-	2.8	-	-
113.0	29.0	-	-	0.0	-	-	0.0	-	-	1.6	-	-
117.0	25.0	-	-	0.0	-	-	0.0	-	-	5.3	-	-
119.0	33.0	0.0	-	-	0.0	-	0.0	-	-	7.7	-	-
120.0	24.0	-	-	0.0	-	-	8.2	-	-	0.5	-	-
120.0	25.0	0.0	-	0.0	-	-	0.0	-	-	21.8	-	-
120.0	30.0	0.0	-	0.0	-	-	0.0	-	-	4.9	-	-
120.0	35.0	0.0	-	-	0.0	-	0.0	-	-	23.9	-	-
120.0	40.0	0.0	-	-	0.0	-	0.0	-	-	82.5	-	-
123.0	35.6	-	-	-	-	-	-	-	-	8.5	-	-
123.0	36.0	-	-	0.0	-	-	-	0.0	-	6.9	-	-
123.0	37.0	0.0	-	0.0	-	-	-	0.0	-	12.0	-	-
127.0	33.0	-	-	0.0	-	-	-	0.0	-	41.2	-	-
127.0	34.0	0.0	-	0.0	-	-	-	0.0	-	70.2	-	-
127.0	40.0	0.0	-	0.0	0.0	-	-	0.0	-	5.3	-	-
130.0	25.5	-	-	-	0.0	-	-	0.0	-	2.9	-	-

TABLE 4. (cont.)

Etrumeus acuminatus (cont.)

STATION	JAN.	FEB.	MAR.	APR.	MAY	JUNE	JULY	AUG.	SEP.	OCT.	NOV.	DEC.
130.0	26.0	-	-	-	0.0	-	-	0.0	-	7.2	-	-
130.0	28.0	-	-	-	0.0	-	-	0.0	-	61.5	-	-
130.0	30.0	0.0	-	-	0.0	-	-	110.0	-	2.5	-	-
130.0	35.0	0.0	-	-	0.0	-	-	0.0	-	11.8	-	-
130.0	40.0	0.0	-	-	0.0	-	-	0.0	-	2.7	-	-
133.0	20.5	-	-	-	-	-	-	0.0	-	0.9	-	-
133.0	21.0	-	-	0.0	-	-	-	290.7	-	14.7	-	-
133.0	23.0	-	-	0.0	-	-	-	24.6	-	11.3	-	-
133.0	25.0	0.0	-	0.0	-	-	-	694.4	-	2.6	-	-
133.0	30.0	0.0	-	0.0	-	-	-	5.9	-	0.0	-	-
137.0	22.0	-	-	-	0.0	-	-	-	-	13.9	-	-
137.0	23.0	0.0	-	-	0.0	-	-	-	-	21.5	-	-

Sardinops sagax

STATION	JAN.	FEB.	MAR.	APR.	MAY	JUNE	JULY	AUG.	SEP.	OCT.	NOV.	DEC.
60.0	49.2	-	-	1.0	-	-	-	-	-	-	-	-
70.0	51.0	-	-	2.8	-	-	-	-	-	-	-	-
70.0	53.0	0.0	-	8.4	-	-	-	-	-	-	-	-
80.0	70.0	0.0	-	0.0	-	-	5.3	-	-	0.0	-	-
82.0	47.0	0.0	-	0.0	-	-	0.0	-	-	2.4	-	-
83.0	39.0	-	-	0.0	-	-	1.1	-	-	0.0	-	-
83.0	40.0	-	-	0.0	-	-	2.3	-	-	0.0	-	-
83.0	51.0	-	-	0.0	-	-	0.0	-	-	14.5	-	-
87.0	32.5	-	-	0.0	-	-	2.2	-	-	0.6	-	-
87.0	33.0	-	-	0.0	-	-	53.4	-	-	0.0	-	-
87.0	34.0	-	-	0.0	-	-	8.3	-	-	2.0	-	-
87.0	35.0	-	-	0.0	-	-	0.0	-	-	0.0	-	-
90.0	27.5	143.4	-	-	-	-	0.0	-	-	13.8	-	-
90.0	28.0	-	-	-	0.0	-	0.0	-	-	20.2	-	-
90.0	32.0	0.0	-	-	0.0	-	0.0	-	-	3.0	-	-
90.0	60.0	0.0	-	-	0.0	-	2.6	-	-	0.0	-	-
93.0	26.5	-	-	-	3.1	-	0.0	-	-	0.7	-	-
93.0	27.0	-	-	0.0	-	-	2.4	-	-	0.0	-	-
93.0	55.0	-	-	0.0	-	-	0.0	-	-	1.3	-	-
97.0	28.7	-	-	2.8	-	-	0.0	-	-	0.0	-	-
97.0	29.0	-	-	4.7	-	-	0.0	-	-	0.2	-	-
97.0	30.0	14.0	-	2.3	-	-	0.0	-	-	3.3	-	-
97.0	32.0	29.3	-	0.0	-	-	0.0	-	-	0.0	-	-
100.0	60.0	0.0	-	-	8.5	-	0.0	-	-	0.0	-	-
100.0	65.0	0.0	-	-	22.8	-	0.0	-	-	0.0	-	-
103.0	28.5	-	-	0.0	-	-	0.0	-	-	2.4	-	-
103.0	28.7	-	-	0.0	-	-	0.0	-	-	-	-	-
103.0	29.0	-	-	0.0	-	-	2.3	-	-	5.7	-	-
103.0	30.0	0.0	-	0.0	-	-	3.0	-	-	6.6	-	-

TABLE 4. (cont.)

Sardinops sagax (cont.)

STATION	JAN.	FEB.	MAR.	APR.	MAY	JUNE	JULY	AUG.	SEP.	OCT.	NOV.	DEC.
107.0	30.0	-	-	0.0	-	-	8.1	-	-	9.0	-	-
107.0	31.0	-	-	0.0	-	-	337.9	-	-	8.8	-	-
107.0	32.0	2.7	-	0.0	-	-	117.0	-	-	20.0	-	-
107.0	35.0	387.4	-	0.0	-	-	49.9	-	-	20.5	-	-
107.0	40.0	130.0	-	0.0	-	-	0.0	-	-	11.7	-	-
110.0	32.0	0.0	-	1.9	-	-	0.0	-	-	0.0	-	-
110.0	35.0	0.0	-	0.0	-	-	4.9	-	-	0.0	-	-
110.0	65.0	2.9	-	0.0	-	-	0.0	-	-	0.0	-	-
113.0	28.5	-	-	0.0	-	-	-	-	-	1.2	-	-
113.0	29.0	-	-	0.0	-	-	1.4	-	-	2.0	-	-
113.0	30.0	0.0	-	0.0	-	-	5.2	-	-	0.8	-	-
113.0	40.0	12.4	-	0.0	-	-	0.0	-	-	0.0	-	-
117.0	24.8	-	-	0.0	-	-	94.0	-	-	1.3	-	-
117.0	25.0	-	-	0.0	-	-	62.4	-	-	6.2	-	-
117.0	26.0	0.0	-	0.0	-	-	20.1	-	-	0.0	-	-
117.0	60.0	0.0	-	0.0	-	-	0.0	-	-	2.7	-	-
119.0	33.0	0.0	-	0.0	0.0	-	0.0	-	-	12.8	-	-
120.0	22.3	-	-	-	-	-	49.6	-	-	-	-	-
120.0	23.0	-	-	-	-	-	-	-	-	9.8	-	-
120.0	24.0	-	-	0.0	-	-	22.8	-	-	12.4	-	-
120.0	25.0	0.0	-	0.0	-	-	19.0	-	-	196.0	-	-
120.0	30.0	0.0	-	0.0	-	-	12.8	-	-	41.3	-	-
120.0	35.0	0.0	-	0.0	-	-	2.5	-	-	78.9	-	-
120.0	40.0	0.0	-	0.0	0.0	-	0.0	-	-	47.7	-	-
123.0	35.6	-	-	-	23.9	-	12.7	-	-	9.2	-	-
123.0	36.0	-	-	0.0	-	-	-	0.0	-	42.8	-	-
123.0	37.0	0.0	-	0.0	-	-	-	0.0	-	21.6	-	-
127.0	32.6	-	-	0.0	-	-	-	-	-	1.1	-	-
127.0	33.0	-	-	0.0	-	-	-	0.0	-	13.3	-	-
127.0	34.0	0.0	-	0.0	-	-	-	0.0	-	16.2	-	-
130.0	25.5	-	-	-	-	-	-	89.1	-	5.8	-	-
130.0	26.0	-	-	-	0.0	-	-	371.8	-	10.2	-	-
130.0	28.0	-	-	0.0	0.0	-	-	327.8	-	3.2	-	-
130.0	30.0	0.0	-	0.0	0.0	-	-	93.6	-	0.0	-	-
133.0	20.5	-	-	-	-	-	-	118.5	-	0.0	-	-
133.0	21.0	-	-	0.0	-	-	-	1725.4	-	0.0	-	-
133.0	23.0	-	-	0.0	-	-	-	1749.9	-	0.0	-	-
137.0	20.0	-	-	-	0.7	-	-	-	-	0.0	-	-
137.0	21.0	-	-	-	1.3	-	-	-	-	0.0	-	-
137.0	23.0	8.7	-	-	2.7	-	-	-	-	0.0	-	-
140.0	30.0	8.3	-	-	0.0	-	-	-	-	-	-	-

TABLE 4. (cont.)

Engraulis mordax

STATION	JAN.	FEB.	MAR.	APR.	MAY	JUNE	JULY	AUG.	SEP.	OCT.	NOV.	DEC.
60.0	49.2	-	-	1.0	-	-	-	-	-	-	-	-
60.0	55.0	0.0	-	5.0	-	-	-	-	-	-	-	-
60.0	60.0	9.0	-	4.8	-	-	-	-	-	-	-	-
60.0	70.0	0.0	-	5.3	-	-	-	-	-	-	-	-
60.0	90.0	0.0	-	18.6	-	-	-	-	-	-	-	-
60.0	100.0	0.0	-	6.0	-	-	-	-	-	-	-	-
60.0	200.0	2.7	-	0.0	-	-	-	-	-	-	-	-
63.0	49.7	-	-	3.5	-	-	-	-	-	-	-	-
63.0	50.0	-	-	779.5	-	-	-	-	-	-	-	-
63.0	51.0	-	-	8.9	-	-	-	-	-	-	-	-
63.0	52.0	2.3	-	16.2	-	-	-	-	-	-	-	-
63.0	55.0	0.0	-	112.0	-	-	-	-	-	-	-	-
63.0	60.0	0.0	-	13.8	-	-	-	-	-	-	-	-
67.0	47.3	-	-	13.8	-	-	-	-	-	-	-	-
67.0	48.0	-	-	16.1	-	-	-	-	-	-	-	-
67.0	49.0	-	-	51.6	-	-	-	-	-	-	-	-
67.0	50.0	0.0	-	266.2	-	-	-	-	-	-	-	-
67.0	55.0	3.0	-	57.2	-	-	-	-	-	-	-	-
67.0	60.0	0.0	-	106.4	-	-	-	-	-	-	-	-
70.0	50.0	-	-	89.1	-	-	-	-	-	-	-	-
70.0	51.0	-	-	147.7	-	-	-	-	-	-	-	-
70.0	52.0	-	-	932.7	-	-	-	-	-	-	-	-
70.0	53.0	2.4	-	1052.8	-	-	-	-	-	-	-	-
70.0	60.0	2.9	-	275.0	-	-	-	-	-	-	-	-
70.0	70.0	0.0	-	81.6	-	-	-	-	-	-	-	-
73.0	49.4	-	-	793.3	-	-	-	-	-	-	-	-
73.0	50.0	-	-	3172.5	-	-	-	-	-	-	-	-
73.0	51.0	-	-	1141.1	-	-	-	-	-	-	-	-
73.0	53.0	0.0	-	198.9	-	-	-	-	-	-	-	-
73.0	60.0	0.0	-	681.1	-	-	-	-	-	-	-	-
77.0	47.6	-	-	18.7	-	-	-	-	-	-	-	-
77.0	48.0	-	-	88.7	-	-	-	-	-	-	-	-
77.0	49.0	-	-	50.6	-	-	-	-	-	-	-	-
77.0	50.0	-	-	287.5	-	-	-	-	-	-	-	-
77.0	51.0	0.0	-	370.1	-	-	-	-	-	-	-	-
77.0	55.0	0.0	-	159.8	-	-	-	-	-	-	-	-
77.0	57.0	0.0	-	192.5	-	-	-	-	-	-	-	-
80.0	50.0	-	-	-	-	-	2.6	-	-	-	-	-
80.0	50.2	-	-	47.8	-	-	-	-	-	0.3	-	-
80.0	51.0	-	-	2.8	-	-	3.1	-	-	31.7	-	-
80.0	52.0	21.5	-	950.0	-	-	25.0	-	-	21.7	-	-
80.0	55.0	5.9	-	605.0	-	-	71.1	-	-	18.6	-	-
80.0	60.0	2.8	-	225.4	-	-	0.0	-	-	30.9	-	-
80.0	65.0	0.0	-	268.1	-	-	10.6	-	-	25.6	-	-
80.0	70.0	0.0	-	5762.9	-	-	149.0	-	-	0.0	-	-
80.0	80.0	0.0	-	1613.9	-	-	0.0	-	-	0.0	-	-

TABLE 4. (cont.)

Engraulis mordax (cont.)

STATION	JAN.	FEB.	MAR.	APR.	MAY	JUNE	JULY	AUG.	SEP.	OCT.	NOV.	DEC.
80.0	90.0	0.0	-	697.3	-	-	0.0	-	-	0.0	-	-
80.0	100.0	0.0	-	214.3	-	-	-	-	-	-	-	-
80.0	120.0	0.0	-	12.0	-	-	-	-	-	-	-	-
82.0	47.0	20.4	-	125.0	-	-	44.5	-	-	21.8	-	-
83.0	39.0	-	-	8.1	-	-	282.3	-	-	28.4	-	-
83.0	40.0	80.8	-	29.1	-	-	162.7	-	-	125.3	-	-
83.0	43.0	128.6	-	264.9	-	-	279.9	-	-	244.7	-	-
83.0	51.0	81.6	-	110.8	-	-	292.7	-	-	223.3	-	-
83.0	55.0	188.8	-	164.3	-	-	120.6	-	-	15.9	-	-
83.0	60.0	24.2	-	1960.2	-	-	23.1	-	-	0.0	-	-
83.0	65.0	13.2	-	1727.8	-	-	0.0	-	-	0.0	-	-
83.0	70.0	42.6	-	3062.0	-	-	7.7	-	-	0.0	-	-
83.0	75.0	6.4	-	-	-	-	0.0	-	-	0.0	-	-
83.0	80.0	9.4	-	1734.7	-	-	-	-	-	-	-	-
83.0	85.0	13.1	-	-	-	-	-	-	-	-	-	-
83.0	90.0	3.5	-	270.6	-	-	2.8	-	-	0.0	-	-
83.0	95.0	5.3	-	-	-	-	-	-	-	-	-	-
83.0	105.0	-	5.8	-	-	-	-	-	-	-	-	-
83.0	115.0	-	2.6	-	-	-	-	-	-	-	-	-
87.0	32.5	-	-	536.9	-	-	0.0	-	-	7.1	-	-
87.0	33.0	-	-	910.1	-	-	42.7	-	-	11.8	-	-
87.0	34.0	-	-	1130.0	-	-	5.5	-	-	78.9	-	-
87.0	35.0	-	-	405.1	-	-	5.7	-	-	30.1	-	-
87.0	40.0	3771.8	-	357.0	-	-	0.0	-	-	2.7	-	-
87.0	45.0	3145.7	-	499.5	-	-	16.7	-	-	11.3	-	-
87.0	50.0	2562.0	-	403.9	-	-	7.4	-	-	48.0	-	-
87.0	55.0	67.6	-	380.8	-	-	373.1	-	-	0.0	-	-
87.0	60.0	37.2	-	1217.3	-	-	457.6	-	-	55.7	-	-
87.0	65.0	53.3	-	3411.2	-	-	0.0	-	-	0.0	-	-
87.0	70.0	844.8	-	2737.8	-	-	5.3	-	-	0.0	-	-
87.0	80.0	0.0	-	397.5	-	-	0.0	-	-	0.0	-	-
87.0	80.0	0.0	-	143.3	-	-	0.0	-	-	0.0	-	-
87.0	90.0	0.0	-	-	-	-	0.0	-	-	0.0	-	-
90.0	27.5	-	-	-	1.4	-	0.0	-	-	15.5	-	-
90.0	28.0	2006.1	-	-	102.6	-	0.0	-	-	57.8	-	-
90.0	32.0	1711.8	-	-	65.5	-	0.0	-	-	84.6	-	-
90.0	37.0	1587.6	-	-	436.8	-	0.0	-	-	53.2	-	-
90.0	45.0	229.3	-	-	1122.7	-	103.2	-	-	0.0	-	-
90.0	53.0	42.1	-	-	1543.2	-	236.2	-	-	0.0	-	-
90.0	60.0	128.5	-	-	522.5	-	18.3	-	-	0.0	-	-
90.0	65.0	-	-	-	1239.4	-	410.1	-	-	0.0	-	-
90.0	70.0	375.4	-	-	503.1	-	35.8	-	-	0.0	-	-
90.0	80.0	0.0	-	-	18.1	-	0.0	-	-	0.0	-	-
90.0	90.0	2.9	-	-	-	-	11.8	-	-	2.7	-	-
90.0	90.0	0.0	-	-	-	-	-	-	-	-	-	-
90.0	180.0	0.0	-	-	-	-	-	-	-	-	-	-
93.0	26.5	-	-	-	-	-	-	-	-	-	-	-
93.0	27.0	-	-	-	-	-	0.0	-	-	1.5	-	-
				-	-	-	5.1	-	-	6.4	-	-
				309.7	-	-	-	-	-	-	-	-

TABLE 4. (cont.)

		<i>Engraulis mordax</i> (cont.)											
STATION	JAN.	FEB.	MAR.	APR.	MAY	JUNE	JULY	AUG.	SEP.	OCT.	NOV.	DEC.	
93.0	28.0	1968.5	-	430.9	-	-	0.0	-	-	20.9	-	-	
93.0	30.0	2285.1	-	202.5	-	-	5.8	-	-	3.2	-	-	
93.0	35.0	366.9	-	1205.8	-	-	2.9	-	-	15.2	-	-	
93.0	40.0	603.3	-	361.1	-	-	30.6	-	-	2.6	-	-	
93.0	45.0	298.3	-	1031.1	-	-	0.0	-	-	0.0	-	-	
93.0	50.0	448.4	-	2585.4	-	-	0.0	-	-	0.0	-	-	
93.0	55.0	127.3	-	427.3	-	-	0.0	-	-	0.0	-	-	
93.0	60.0	20.6	-	1274.6	-	-	0.0	-	-	0.0	-	-	
93.0	65.0	276.8	-	1129.4	-	-	9.4	-	-	0.0	-	-	
93.0	70.0	59.7	-	715.7	-	-	3.0	-	-	0.0	-	-	
93.0	80.0	16.1	-	4982.2	-	-	0.0	-	-	0.0	-	-	
93.0	90.0	0.0	-	353.8	-	-	-	-	-	0.0	-	-	
96.8	28.7	-	-	25.1	-	-	-	-	-	-	-	-	
97.0	28.7	-	-	-	-	-	0.0	-	-	1.8	-	-	
97.0	29.0	-	-	103.0	-	-	2.4	-	-	56.5	-	-	
97.0	30.0	-	-	2166.3	-	-	0.0	-	-	1.4	-	-	
97.0	32.0	982.8	-	95.9	-	-	0.0	-	-	130.1	-	-	
97.0	35.0	2744.9	-	278.3	-	-	0.0	-	-	196.7	-	-	
97.0	40.0	1762.1	-	1967.2	-	-	0.0	-	-	24.2	-	-	
97.0	45.0	963.7	-	1954.3	-	-	0.0	-	-	0.0	-	-	
97.0	45.0	458.9	-	3232.6	-	-	54.6	-	-	5.7	-	-	
97.0	50.0	1534.1	-	60.5	-	-	0.0	-	-	0.0	-	-	
97.0	55.0	693.4	-	250.0	-	-	0.0	-	-	0.0	-	-	
97.0	60.0	359.3	-	459.3	-	-	0.0	-	-	0.0	-	-	
97.0	65.0	6.2	-	315.6	-	-	0.0	-	-	8.0	-	-	
97.0	70.0	3.5	-	14.5	-	-	-	-	-	0.0	-	-	
97.0	90.0	0.0	-	-	-	-	-	-	-	0.0	-	-	
100.0	29.0	-	-	-	14.2	-	2.5	-	-	1.0	-	-	
100.0	30.0	2267.0	-	151.0	-	-	0.0	-	-	46.6	-	-	
100.0	35.0	762.5	-	97.7	-	-	0.0	-	-	2.5	-	-	
100.0	40.0	1342.0	-	-	0.0	-	0.0	-	-	2.9	-	-	
100.0	45.0	139.1	-	-	0.0	-	0.0	-	-	0.0	-	-	
100.0	50.0	1818.0	-	-	0.0	-	0.0	-	-	0.0	-	-	
100.0	55.0	260.6	-	-	86.4	-	0.0	-	-	2.8	-	-	
100.0	60.0	240.9	-	-	34.0	-	0.0	-	-	0.0	-	-	
100.0	65.0	32.5	-	-	39.9	-	0.0	-	-	0.0	-	-	
100.0	70.0	3.0	-	-	0.0	-	0.0	-	-	0.0	-	-	
100.0	80.0	39.0	-	-	0.0	-	0.0	-	-	0.0	-	-	
100.0	90.0	0.0	-	-	3.0	-	0.0	-	-	0.0	-	-	
103.0	28.5	-	-	14.3	-	-	-	-	-	11.7	-	-	
103.0	28.7	-	-	-	-	-	16.3	-	-	-	-	-	
103.0	29.0	-	-	76.5	-	-	15.6	-	-	25.1	-	-	
103.0	30.0	944.2	-	386.1	-	-	24.1	-	-	70.5	-	-	
103.0	35.0	535.7	-	281.1	-	-	0.0	-	-	5.6	-	-	
103.0	40.0	322.0	-	9.9	-	-	0.0	-	-	0.0	-	-	
103.0	45.0	369.2	-	0.0	-	-	0.0	-	-	0.0	-	-	
103.0	50.0	105.4	-	2.8	-	-	0.0	-	-	2.8	-	-	

TABLE 4. (cont.)

Engraulis mordax (cont.)

STATION	JAN.	FEB.	MAR.	APR.	MAY	JUNE	JULY	AUG.	SEP.	OCT.	NOV.	DEC.
103.0	55.0	45.6	-	0.0	-	-	0.0	-	-	0.0	-	-
103.0	60.0	86.9	-	0.0	-	-	0.0	-	-	0.0	-	-
103.0	90.0	0.0	-	0.0	-	-	0.0	-	-	8.2	-	-
107.0	30.0	-	-	52.3	-	-	12.2	-	-	9.4	-	-
107.0	31.0	-	-	183.4	-	-	5.3	-	-	13.6	-	-
107.0	32.0	2560.9	-	224.8	-	-	9.2	-	-	28.6	-	-
107.0	35.0	1776.9	-	16.6	-	-	0.0	-	-	49.8	-	-
107.0	40.0	3623.8	-	29.5	-	-	0.0	-	-	23.4	-	-
107.0	45.0	709.1	-	96.0	-	-	0.0	-	-	16.9	-	-
107.0	50.0	600.2	-	0.0	-	-	0.0	-	-	0.0	-	-
107.0	55.0	91.8	-	0.0	-	-	0.0	-	-	0.0	-	-
107.0	60.0	91.9	-	0.0	-	-	0.0	-	-	0.0	-	-
107.0	65.0	25.8	-	0.0	-	-	0.0	-	-	0.0	-	-
107.0	70.0	3.1	-	0.0	-	-	0.0	-	-	0.0	-	-
107.0	80.0	3.2	-	2.8	-	-	0.0	-	-	0.0	-	-
107.0	90.0	0.0	-	0.0	-	-	0.0	-	-	2.8	-	-
110.0	32.0	0.0	-	0.0	0.0	-	0.0	-	-	2.7	-	-
110.0	35.0	1118.6	-	-	0.0	-	73.8	-	-	5.4	-	-
110.0	40.0	854.4	-	-	0.0	-	0.0	-	-	0.0	-	-
110.0	45.0	930.2	-	-	2.4	-	0.0	-	-	0.0	-	-
110.0	50.0	75.9	-	-	5.5	-	0.0	-	-	0.0	-	-
110.0	55.0	730.8	-	-	5.7	-	0.0	-	-	0.0	-	-
110.0	60.0	319.7	-	-	0.0	-	6.0	-	-	0.0	-	-
110.0	65.0	516.4	-	-	0.0	-	0.0	-	-	0.0	-	-
110.0	70.0	151.3	-	-	0.0	-	0.0	-	-	0.0	-	-
110.0	80.0	208.1	-	-	0.0	-	0.0	-	-	0.0	-	-
110.0	90.0	83.8	-	-	0.0	-	3.2	-	-	0.0	-	-
110.0	100.0	8.7	-	-	7.8	-	0.0	-	-	0.0	-	-
110.0	100.0	14.2	-	-	0.0	-	-	-	-	-	-	-
113.0	28.5	-	-	7.5	-	-	-	-	-	0.0	-	-
113.0	29.0	-	-	8.3	-	-	4.1	-	-	1.2	-	-
113.0	30.0	6332.2	-	0.0	-	-	7.9	-	-	0.8	-	-
113.0	35.0	1288.3	-	39.4	-	-	0.0	-	-	0.0	-	-
113.0	40.0	1881.7	-	326.4	-	-	0.0	-	-	0.0	-	-
113.0	45.0	949.6	-	26.1	-	-	0.0	-	-	0.0	-	-
113.0	50.0	460.2	-	120.4	-	-	0.0	-	-	0.0	-	-
113.0	55.0	197.6	-	431.9	-	-	0.0	-	-	0.0	-	-
113.0	60.0	4460.2	-	208.0	-	-	5.9	-	-	0.0	-	-
113.0	65.0	948.6	-	30.7	-	-	17.8	-	-	0.0	-	-
113.0	70.0	605.5	-	14.8	-	-	5.8	-	-	0.0	-	-
113.0	80.0	2.9	-	0.0	-	-	0.0	-	-	0.0	-	-
113.0	90.0	40.8	-	0.0	-	-	0.0	-	-	-	-	-
113.0	90.0	176.9	-	0.0	5.8	-	-	-	-	-	-	-
117.0	24.8	-	-	-	-	-	-	-	-	-	-	-
117.0	25.0	777.0	-	551.4	-	-	13.2	-	-	0.3	-	-
117.0	26.0	587.0	-	828.8	-	-	31.2	-	-	0.0	-	-
117.0	30.0	-	-	382.4	-	-	60.2	-	-	0.0	-	-
117.0	30.0	587.0	-	329.1	-	-	0.0	-	-	0.0	-	-

TABLE 4. (cont.)

Engraulis mordax (cont.)

STATION	JAN.	FEB.	MAR.	APR.	MAY	JUNE	JULY	AUG.	SEP.	OCT.	NOV.	DEC.
117.0	35.0	251.1	-	460.5	-	-	8.7	-	-	0.0	-	-
117.0	40.0	225.8	-	388.7	-	-	0.0	-	-	0.0	-	-
117.0	45.0	248.2	-	55.5	-	-	0.0	-	-	0.0	-	-
117.0	50.0	719.0	-	36.3	-	-	0.0	-	-	3.0	-	-
117.0	55.0	144.4	-	18.4	-	-	0.0	-	-	0.0	-	-
117.0	60.0	1936.0	-	34.0	-	-	0.0	-	-	0.0	-	-
117.0	65.0	716.3	-	1194.7	-	-	0.0	-	-	0.0	-	-
117.0	70.0	226.8	-	46.6	-	-	6.1	-	-	0.0	-	-
117.0	80.0	9.5	-	2.9	-	-	3.1	-	-	0.0	-	-
117.0	90.0	32.5	-	0.0	-	-	0.0	-	-	0.0	-	-
118.0	39.0	294.0	-	456.0	-	-	0.0	-	-	0.0	-	-
119.0	33.0	17.7	-	-	347.3	-	27.1	-	-	12.8	-	-
120.0	22.3	-	-	-	-	-	169.9	-	-	-	-	-
120.0	22.5	-	-	14.3	-	-	-	-	-	-	-	-
120.0	22.8	-	-	-	-	-	-	-	-	0.6	-	-
120.0	23.0	-	-	70.6	-	-	142.8	-	-	-	-	-
120.0	24.0	-	-	309.8	-	-	133.3	-	-	2.3	-	-
120.0	25.0	739.1	-	476.2	-	-	400.0	-	-	29.7	-	-
120.0	30.0	192.3	-	1408.7	-	-	60.0	-	-	53.5	-	-
120.0	35.0	113.0	-	-	1339.2	-	91.3	-	-	40.6	-	-
120.0	40.0	793.0	-	-	4.8	-	59.4	-	-	30.4	-	-
120.0	45.0	82.6	-	-	69.6	-	3.0	-	-	2.8	-	-
120.0	50.0	53.3	-	-	79.2	-	23.9	-	-	0.0	-	-
120.0	55.0	66.9	-	-	180.9	-	27.4	-	-	0.0	-	-
120.0	60.0	108.4	-	-	76.9	-	0.0	-	-	0.0	-	-
120.0	65.0	306.3	-	-	78.9	-	0.0	-	-	0.0	-	-
120.0	70.0	91.6	-	-	34.8	-	0.0	-	-	0.0	-	-
120.0	80.0	17.1	-	-	16.6	-	0.0	3.0	-	0.0	-	-
120.0	90.0	3.3	-	-	0.0	-	-	0.0	-	-	-	-
123.0	35.6	-	-	-	-	-	-	-	-	2.1	-	-
123.0	36.0	105.3	-	14.5	-	-	-	0.0	-	6.2	-	-
123.0	37.0	50.4	-	39.6	-	-	-	0.0	-	2.4	-	-
123.0	42.0	3.1	-	3.2	4.3	-	-	0.0	-	0.0	-	-
123.0	45.0	6.3	-	67.8	-	-	-	0.0	-	0.0	-	-
123.0	50.0	124.0	-	28.2	-	-	-	0.0	-	0.0	-	-
123.0	55.0	566.6	-	3.0	-	-	-	0.0	-	0.0	-	-
123.0	60.0	591.5	-	2.7	-	-	-	0.0	-	0.0	-	-
123.0	65.0	72.7	-	0.0	-	-	-	0.0	-	0.0	-	-
123.0	70.0	3.0	-	13.8	-	-	-	0.0	-	0.0	-	-
123.0	80.0	-	-	5.7	-	-	-	0.0	-	-	-	-
123.5	35.6	-	-	2.4	-	-	-	-	-	-	-	-
127.0	32.6	-	-	4.0	-	-	-	-	-	0.0	-	-
127.0	33.0	292.2	-	0.0	-	-	-	0.0	-	9.3	-	-
127.0	34.0	12.1	-	5.3	-	-	-	0.0	-	16.2	-	-
127.0	40.0	0.0	-	8.8	14.0	-	-	4.2	-	0.0	-	-
127.0	45.0	0.0	-	307.6	-	-	-	0.0	-	0.0	-	-

TABLE 4. (cont.)

Engraulis mordax (cont.)

STATION	JAN.	FEB.	MAR.	APR.	MAY	JUNE	JULY	AUG.	SEP.	OCT.	NOV.	DEC.
127.0	50.0	3.0	-	232.4	-	-	-	0.0	-	0.0	-	-
127.0	55.0	0.0	-	6.3	-	-	-	0.0	-	0.0	-	-
127.0	60.0	0.0	-	9.0	-	-	-	0.0	-	0.0	-	-
127.0	65.0	3.0	-	2.9	-	-	-	0.0	-	0.0	-	-
127.0	70.0	5.8	-	23.2	-	-	-	0.0	-	0.0	-	-
127.0	80.0	6.4	-	11.3	-	-	-	0.0	-	-	-	-
130.0	25.5	-	-	-	3.6	-	-	145.0	-	1.2	-	-
130.0	26.0	-	-	-	20.5	-	-	226.5	-	3.6	-	-
130.0	28.0	-	-	-	97.0	-	-	1792.6	-	9.5	-	-
130.0	30.0	89398.5	-	-	111.7	-	-	362.7	-	22.3	-	-
130.0	35.0	3.1	-	-	14.8	-	-	0.0	-	2.9	-	-
130.0	40.0	171.0	-	-	35.4	-	-	0.0	-	11.0	-	-
130.0	45.0	26.6	-	-	0.0	-	-	0.0	-	0.0	-	-
130.0	50.0	0.0	-	-	2.7	-	-	0.0	-	0.0	-	-
130.0	55.0	0.0	-	-	2.6	-	-	0.0	-	0.0	-	-
130.0	70.0	0.0	-	-	5.7	-	-	0.0	-	0.0	-	-
133.0	20.5	-	-	-	-	-	-	2712.3	-	0.3	-	-
133.0	21.0	-	-	3.4	-	-	-	410.8	-	2.6	-	-
133.0	23.0	-	-	7.9	-	-	-	159.6	-	1.4	-	-
133.0	25.0	1344.7	-	74.9	-	-	-	195.2	-	7.7	-	-
133.0	30.0	1529.5	-	0.0	-	-	-	8.8	-	28.0	-	-
133.0	35.0	276.6	-	0.0	-	-	-	14.1	-	2.8	-	-
133.0	40.0	68.8	-	0.0	-	-	-	0.0	-	0.0	-	-
133.0	45.0	2.8	-	0.0	-	-	-	0.0	-	0.0	-	-
133.0	55.0	0.0	-	309.2	-	-	-	0.0	-	5.7	-	-
133.0	60.0	0.0	-	55.4	-	-	-	0.0	-	0.0	-	-
133.0	65.0	0.0	-	-	26.4	-	-	0.0	-	-	-	-
137.0	20.0	-	-	-	30.4	-	-	-	-	0.4	-	-
137.0	21.0	-	-	-	195.0	-	-	-	-	0.6	-	-
137.0	22.0	-	-	-	202.9	-	-	-	-	1.1	-	-
137.0	23.0	13925.8	-	-	688.9	-	-	-	-	0.0	-	-
137.0	30.0	427.8	-	-	3.0	-	-	-	-	0.0	-	-
137.0	35.0	105.3	-	-	2.9	-	-	-	-	0.0	-	-
137.0	45.0	6.4	-	-	0.0	-	-	-	-	0.0	-	-
137.0	50.0	7.0	-	-	0.0	-	-	0.0	-	0.0	-	-
137.0	55.0	0.0	-	-	2.8	-	-	0.0	-	0.0	-	-
137.0	60.0	0.0	-	-	2.7	-	-	0.0	-	0.0	-	-
137.0	70.0	6.7	-	-	0.0	-	-	0.0	-	-	-	-
137.0	80.0	128.3	-	-	0.0	-	-	0.0	-	-	-	-
140.0	28.8	-	-	-	5.0	-	-	-	-	-	-	-
140.0	29.0	-	-	-	2.4	-	-	-	-	-	-	-
140.0	30.0	8699.5	-	-	23.3	-	-	-	-	-	-	-

TABLE 4. (cont.)

<i>Argentina sialis</i>												
STATION	JAN.	FEB.	MAR.	APR.	MAY	JUNE	JULY	AUG.	SEP.	OCT.	NOV.	DEC.
82.0	47.0	2.9	-	0.0	-	-	0.0	-	-	0.0	-	-
87.0	35.0	0.0	-	3.1	-	-	0.0	-	-	0.0	-	-
87.0	40.0	0.0	-	3.4	-	-	0.0	-	-	0.0	-	-
93.0	27.0	-	-	7.9	-	-	0.0	-	-	0.0	-	-
93.0	28.0	3.0	-	0.0	-	-	0.0	-	-	10.8	-	-
97.0	32.0	0.0	-	0.0	-	-	0.0	-	-	2.7	-	-
97.0	40.0	0.0	-	9.1	-	-	0.0	-	-	0.0	-	-
100.0	30.0	0.0	-	2.8	-	-	0.0	-	-	0.0	-	-
100.0	35.0	-	-	1.7	-	-	0.0	-	-	0.0	-	-
103.0	29.0	-	-	1.7	-	-	0.0	-	-	0.0	-	-
107.0	30.0	-	-	7.9	-	-	0.0	-	-	0.0	-	-
107.0	31.0	-	-	5.6	-	-	0.0	-	-	0.0	-	-
107.0	32.0	0.0	-	2.8	-	-	0.0	-	-	0.0	-	-
107.0	35.0	0.0	-	-	-	-	1.6	-	-	0.0	-	-
110.0	32.0	0.0	-	0.0	-	-	14.8	-	-	0.0	-	-
110.0	35.0	0.0	-	0.0	-	-	0.0	-	-	0.0	-	-
113.0	40.0	6.0	-	0.0	-	-	0.0	-	-	0.0	-	-
113.0	45.0	18.6	-	0.0	-	-	0.0	-	-	0.0	-	-
117.0	24.8	3.2	-	1.2	-	-	0.0	-	-	0.0	-	-
117.0	26.0	0.0	-	2.4	-	-	0.0	-	-	0.0	-	-
117.0	30.0	0.0	-	2.7	-	-	0.0	-	-	0.0	-	-
117.0	35.0	2.9	-	0.0	-	-	0.0	-	-	0.0	-	-
117.0	45.0	2.9	-	0.0	-	-	0.0	-	-	0.0	-	-
118.0	39.0	0.0	-	12.2	-	-	0.0	-	-	0.0	-	-
120.0	50.0	0.0	-	3.6	-	-	0.0	0.0	-	0.0	-	-
123.0	37.0	0.0	-	2.7	-	-	0.0	0.0	-	0.0	-	-
123.0	45.0	0.0	-	2.8	-	-	0.0	0.0	-	0.0	-	-
123.0	70.0	0.0	-	0.0	-	-	0.0	0.0	-	0.0	-	-
127.0	40.0	12.1	-	0.0	-	-	0.0	0.0	-	0.0	-	-
127.0	50.0	0.0	-	3.0	-	-	0.0	3.3	-	0.0	-	-
130.0	35.0	0.0	-	0.0	-	-	0.0	0.0	-	0.0	-	-
133.0	30.0	3.2	-	0.0	-	-	-	0.0	-	0.0	-	-

<i>Microstoma microstoma</i>												
STATION	JAN.	FEB.	MAR.	APR.	MAY	JUNE	JULY	AUG.	SEP.	OCT.	NOV.	DEC.
80.0	60.0	-	-	0.0	-	-	5.8	-	-	0.0	-	-
83.0	60.0	-	-	6.5	-	-	0.0	-	-	0.0	-	-
83.0	70.0	-	-	0.0	-	-	2.6	-	-	0.0	-	-
83.0	90.0	3.5	-	0.0	-	-	0.0	-	-	0.0	-	-
87.0	70.0	0.0	-	0.0	-	-	2.7	-	-	0.0	-	-
87.0	90.0	0.0	-	3.0	-	-	0.0	-	-	0.0	-	-
90.0	180.0	0.0	-	2.8	-	-	-	-	-	0.0	-	-
93.0	90.0	3.2	-	0.0	-	-	-	-	-	0.0	-	-

TABLE 4. (cont.)

Microstoma microstoma (cont.)

STATION	JAN.	FEB.	MAR.	APR.	MAY	JUNE	JULY	AUG.	SEP.	OCT.	NOV.	DEC.
97.0	50.0	0.0	-	2.8	-	-	0.0	-	-	0.0	-	-
100.0	55.0	0.0	-	-	2.5	-	0.0	-	-	0.0	-	-
100.0	65.0	0.0	-	-	0.0	-	0.0	-	-	2.8	-	-

Nansenia candida

STATION	JAN.	FEB.	MAR.	APR.	MAY	JUNE	JULY	AUG.	SEP.	OCT.	NOV.	DEC.
60.0	90.0	-	-	2.3	-	-	-	-	-	-	-	-
60.0	100.0	-	-	3.0	-	-	-	-	-	-	-	-
63.0	55.0	-	-	5.6	-	-	-	-	-	-	-	-
67.0	55.0	-	-	7.8	-	-	-	-	-	-	-	-
70.0	100.0	-	-	2.5	-	-	-	-	-	-	-	-

Nansenia crassa

STATION	JAN.	FEB.	MAR.	APR.	MAY	JUNE	JULY	AUG.	SEP.	OCT.	NOV.	DEC.
103.0	80.0	3.0	-	0.0	-	-	0.0	-	-	5.4	-	-
110.0	80.0	2.9	-	-	0.0	-	0.0	-	-	0.0	-	-
113.0	35.0	0.0	-	0.0	-	-	0.0	-	-	2.7	-	-
113.0	45.0	3.2	-	0.0	-	-	0.0	-	-	0.0	-	-
113.0	50.0	0.0	-	0.0	-	-	0.0	-	-	2.6	-	-
113.0	60.0	6.3	-	0.0	-	-	0.0	-	-	0.0	-	-
117.0	50.0	6.7	-	0.0	-	-	0.0	-	-	0.0	-	-
120.0	50.0	3.0	-	-	0.0	-	0.0	0.0	-	0.0	-	-
120.0	70.0	3.2	-	-	0.0	-	-	0.0	-	2.7	-	-
120.0	80.0	3.4	-	-	0.0	-	-	0.0	-	-	-	-
123.0	42.0	0.0	-	0.0	6.5	-	-	0.0	-	0.0	-	-
123.0	50.0	6.3	-	0.0	-	-	-	0.0	-	0.0	-	-
123.0	55.0	0.0	-	0.0	-	-	-	3.0	-	2.8	-	-
127.0	40.0	3.0	-	0.0	0.0	-	-	4.2	-	0.0	-	-
127.0	45.0	0.0	-	2.9	-	-	-	0.0	-	0.0	-	-
127.0	50.0	5.9	-	0.0	-	-	-	0.0	-	0.0	-	-
127.0	65.0	6.0	-	0.0	-	-	-	0.0	-	0.0	-	-
127.0	70.0	0.0	-	0.0	-	-	-	2.9	-	0.0	-	-
130.0	35.0	6.3	-	-	0.0	-	-	0.0	-	0.0	-	-
130.0	40.0	3.4	-	-	2.7	-	-	0.0	-	0.0	-	-
130.0	55.0	3.4	-	-	0.0	-	-	3.2	-	0.0	-	-
130.0	70.0	0.0	-	-	2.8	-	-	0.0	-	0.0	-	-
133.0	35.0	3.0	-	0.0	-	-	-	0.0	-	0.0	-	-
133.0	55.0	0.0	-	0.0	-	-	-	3.0	-	0.0	-	-

TABLE 4. (cont..)

Bathylagus spp.

STATION	JAN.	FEB.	MAR.	APR.	MAY	JUNE	JULY	AUG.	SEP.	OCT.	NOV.	DEC.
60.0	70.0	9.0	-	0.0	-	-	-	-	-	-	-	-
63.0	55.0	10.0	-	0.0	-	-	-	-	-	-	-	-
63.0	60.0	9.0	-	0.0	-	-	-	-	-	-	-	-
67.0	60.0	19.0	-	0.0	-	-	-	-	-	-	-	-
70.0	51.0	-	-	2.8	-	-	-	-	-	-	-	-
70.0	53.0	0.0	-	5.6	-	-	-	-	-	-	-	-
70.0	60.0	0.0	-	5.0	-	-	0.0	-	-	2.6	-	-
83.0	80.0	0.0	-	0.0	-	-	0.0	-	-	0.0	-	-
87.0	65.0	3.3	-	0.0	-	-	0.0	-	-	0.0	-	-
87.0	70.0	0.0	-	0.0	-	-	0.0	-	-	2.6	-	-
87.0	110.0	3.5	-	-	-	-	-	-	-	-	-	-
90.0	32.0	25.4	-	-	-	-	0.0	-	-	0.0	-	-
90.0	45.0	0.0	-	0.0	-	-	0.0	-	-	0.0	-	-
90.0	60.0	6.1	-	0.0	-	-	0.0	-	-	0.0	-	-
90.0	65.0	-	-	-	-	-	0.0	-	-	0.0	-	-
90.0	70.0	-	-	-	-	-	0.0	-	-	0.0	-	-
90.0	180.0	-	-	2.8	-	-	-	-	-	-	-	-
90.0	200.0	-	-	5.5	-	-	-	-	-	-	-	-
93.0	28.0	0.0	-	3.4	-	-	0.0	-	-	0.0	-	-
93.0	35.0	0.0	-	3.1	-	-	0.0	-	-	0.0	-	-
93.0	40.0	3.1	-	0.0	-	-	0.0	-	-	0.0	-	-
93.0	45.0	0.0	-	0.0	-	-	0.0	-	-	2.6	-	-
97.0	40.0	0.0	-	0.0	-	-	3.1	-	-	0.0	-	-
97.0	45.0	3.1	-	0.0	-	-	0.0	-	-	0.0	-	-
100.0	30.0	3.4	-	0.0	-	-	0.0	-	-	0.0	-	-
100.0	90.0	0.0	-	0.0	-	-	2.9	-	-	0.0	-	-
103.0	40.0	2.8	-	-	-	-	0.0	-	-	0.0	-	-
103.0	50.0	3.1	-	0.0	-	-	0.0	-	-	0.0	-	-
107.0	65.0	0.0	-	0.0	-	-	3.2	-	-	0.0	-	-
107.0	70.0	0.0	-	0.0	-	-	3.0	-	-	0.0	-	-
107.0	80.0	3.2	-	0.0	-	-	0.0	-	-	0.0	-	-
107.0	90.0	0.0	-	3.0	-	-	0.0	-	-	0.0	-	-
110.0	80.0	0.0	-	0.0	-	-	0.0	-	-	2.8	-	-
113.0	90.0	0.0	-	0.0	-	-	3.1	-	-	0.0	-	-
117.0	45.0	2.9	-	0.0	-	-	0.0	-	-	0.0	-	-
120.0	60.0	2.8	-	0.0	-	-	3.4	-	-	0.0	-	-
120.0	65.0	0.0	-	0.0	-	-	9.9	-	-	0.0	-	-
120.0	70.0	0.0	-	0.0	-	-	-	6.1	-	0.0	-	-
120.0	80.0	0.0	-	0.0	-	-	-	9.0	-	0.0	-	-
123.0	50.0	0.0	-	0.0	-	-	-	2.6	-	0.0	-	-
123.0	55.0	0.0	-	0.0	-	-	-	24.0	-	0.0	-	-
123.0	80.0	0.0	-	0.0	-	-	-	20.4	-	0.0	-	-
127.0	45.0	3.0	-	0.0	-	-	-	0.0	-	0.0	-	-
127.0	65.0	0.0	-	0.0	-	-	-	8.9	-	0.0	-	-
130.0	28.0	-	-	-	-	-	-	2.8	-	0.0	-	-
130.0	30.0	0.0	-	-	-	-	-	2.3	-	0.0	-	-

TABLE 4. (cont.)

Bathylagus spp. (cont.)

STATION	JAN.	FEB.	MAR.	APR.	MAY	JUNE	JULY	AUG.	SEP.	OCT.	NOV.	DEC.
130.0	35.0	0.0	-	-	0.0	-	-	3.3	-	0.0	-	-
130.0	45.0	0.0	-	-	0.0	-	-	3.4	-	0.0	-	-
130.0	70.0	0.0	-	-	0.0	-	-	11.4	-	0.0	-	-
130.0	80.0	0.0	-	-	0.0	-	-	3.0	-	-	-	-
133.0	55.0	0.0	-	0.0	-	-	-	3.0	-	0.0	-	-
133.0	65.0	0.0	-	-	0.0	-	-	5.2	-	-	-	-
137.0	20.0	-	-	-	0.0	-	-	-	-	0.1	-	-

Bathylagus milleri

STATION	JAN.	FEB.	MAR.	APR.	MAY	JUNE	JULY	AUG.	SEP.	OCT.	NOV.	DEC.
70.0	80.0	-	-	0.0	-	-	-	-	-	-	-	-
90.0	90.0	-	-	0.0	-	-	5.9	-	-	0.0	-	-

Bathylagus ochotensis

STATION	JAN.	FEB.	MAR.	APR.	MAY	JUNE	JULY	AUG.	SEP.	OCT.	NOV.	DEC.
60.0	51.0	-	-	1.6	-	-	-	-	-	-	-	-
60.0	52.0	-	-	2.4	-	-	-	-	-	-	-	-
60.0	55.0	-	-	20.2	-	-	-	-	-	-	-	-
60.0	60.0	-	-	29.0	-	-	-	-	-	-	-	-
60.0	70.0	-	-	10.6	-	-	-	-	-	-	-	-
60.0	80.0	-	-	7.1	-	-	-	-	-	-	-	-
60.0	90.0	-	-	18.6	-	-	-	-	-	-	-	-
60.0	100.0	-	-	12.1	-	-	-	-	-	-	-	-
60.0	120.0	-	-	3.1	-	-	-	-	-	-	-	-
63.0	52.0	-	-	13.5	-	-	-	-	-	-	-	-
63.0	55.0	-	-	72.8	-	-	-	-	-	-	-	-
63.0	60.0	-	-	8.3	-	-	-	-	-	-	-	-
67.0	55.0	-	-	23.4	-	-	-	-	-	-	-	-
67.0	60.0	-	-	29.3	-	-	-	-	-	-	-	-
70.0	50.0	-	-	8.1	-	-	-	-	-	-	-	-
70.0	51.0	-	-	14.2	-	-	-	-	-	-	-	-
70.0	52.0	-	-	34.1	-	-	-	-	-	-	-	-
70.0	53.0	-	-	36.4	-	-	-	-	-	-	-	-
70.0	60.0	-	-	0.0	-	-	-	-	-	-	-	-
70.0	70.0	-	-	21.8	-	-	-	-	-	-	-	-
70.0	80.0	-	-	3.0	-	-	-	-	-	-	-	-
70.0	90.0	-	-	0.0	-	-	-	-	-	-	-	-
70.0	100.0	-	-	0.0	-	-	-	-	-	-	-	-
70.0	120.0	-	-	0.0	-	-	-	-	-	-	-	-
73.0	49.4	-	-	1.3	-	-	-	-	-	-	-	-
73.0	50.0	-	-	1.9	-	-	-	-	-	-	-	-
73.0	53.0	-	-	3.1	-	-	-	-	-	-	-	-

TABLE 4. (cont.)

STATION	<i>Bathylagus ochotensis</i> (cont.)											
	JAN.	FEB.	MAR.	APR.	MAY	JUNE	JULY	AUG.	SEP.	OCT.	NOV.	DEC.
73.0	60.0	11.4	-	2.8	-	-	-	-	-	-	-	-
77.0	49.0	-	-	0.8	-	-	-	-	-	-	-	-
77.0	50.0	-	-	4.6	-	-	-	-	-	-	-	-
77.0	51.0	2.8	-	0.0	-	-	-	-	-	-	-	-
77.0	55.0	3.0	-	0.0	-	-	-	-	-	-	-	-
80.0	55.0	11.9	-	0.0	-	-	0.0	-	0.0	-	-	-
80.0	60.0	25.5	-	0.0	-	-	11.5	-	0.0	-	-	-
80.0	65.0	13.1	-	0.0	-	-	0.0	-	0.0	-	-	-
80.0	70.0	3.2	-	2.9	-	-	0.0	-	0.0	-	-	-
80.0	75.0	2.9	-	-	-	-	0.0	-	0.0	-	-	-
80.0	80.0	0.0	-	5.2	-	-	0.0	-	0.0	-	-	-
80.0	90.0	0.0	-	3.0	-	-	0.0	-	0.0	-	-	-
83.0	51.0	2.0	-	0.0	-	-	0.0	-	0.0	-	-	-
83.0	55.0	3.0	-	6.3	-	-	0.0	-	0.0	-	-	-
83.0	60.0	2.4	-	3.2	-	-	0.0	-	0.0	-	-	-
83.0	65.0	7.9	-	3.1	-	-	0.0	-	0.0	-	-	-
83.0	70.0	0.0	-	3.2	-	-	0.0	-	0.0	-	-	-
83.0	80.0	0.0	-	9.4	-	-	0.0	-	0.0	-	-	-
83.0	85.0	3.3	-	0.0	-	-	0.0	-	0.0	-	-	-
83.0	90.0	28.2	-	-	-	-	-	-	0.0	-	-	-
83.0	95.0	37.1	-	-	-	-	-	-	-	-	-	-
83.0	100.0	-	12.5	-	-	-	-	-	-	-	-	-
83.0	105.0	-	8.7	-	-	-	-	-	-	-	-	-
83.0	110.0	-	13.0	-	-	-	-	-	-	-	-	-
83.0	115.0	-	7.9	-	-	-	-	-	-	-	-	-
87.0	35.0	-	16.3	0.0	-	-	0.0	-	0.0	-	-	-
87.0	45.0	-	24.4	0.0	-	-	0.0	-	0.0	-	-	-
87.0	50.0	-	2.9	0.0	-	-	0.0	-	0.0	-	-	-
87.0	65.0	-	3.3	15.7	-	-	0.0	-	0.0	-	-	-
87.0	75.0	-	9.3	-	-	-	-	-	-	-	-	-
87.0	85.0	-	3.4	-	-	-	0.0	-	0.0	-	-	-
87.0	90.0	-	0.0	3.0	-	-	-	-	0.0	-	-	-
87.0	105.0	-	3.2	-	-	-	-	-	-	-	-	-
87.0	110.0	-	21.1	-	-	-	-	-	-	-	-	-
87.0	115.0	-	3.4	-	-	-	-	-	-	-	-	-
90.0	28.0	-	8.1	-	-	-	0.0	-	0.0	-	-	-
90.0	32.0	-	25.4	0.0	-	-	0.0	-	0.0	-	-	-
90.0	37.0	-	22.4	0.0	-	-	0.0	-	0.0	-	-	-
90.0	45.0	-	23.5	0.0	-	-	0.0	-	0.0	-	-	-
90.0	53.0	-	2.8	0.0	-	-	0.0	-	0.0	-	-	-
90.0	60.0	-	0.0	9.3	-	-	0.0	-	0.0	-	-	-
90.0	70.0	9.4	-	0.0	-	-	0.0	-	0.0	-	-	-
90.0	90.0	0.0	-	-	-	-	0.0	-	0.0	-	-	-
93.0	28.0	-	12.0	5.4	-	-	0.0	-	0.0	-	-	-
93.0	30.0	-	2.9	0.0	-	-	0.0	-	0.0	-	-	-
93.0	35.0	-	0.0	3.1	-	-	0.0	-	0.0	-	-	-

TABLE 4. (cont.)

Bathylagus ochotensis (cont.)

STATION	JAN.	FEB.	MAR.	APR.	MAY	JUNE	JULY	AUG.	SEP.	OCT.	NOV.	DEC.
93.0	70.0	12.6	-	0.0	-	-	0.0	-	-	0.0	-	-
93.0	80.0	3.2	-	0.0	-	-	0.0	-	-	0.0	-	-
97.0	32.0	3.3	-	2.8	-	-	0.0	-	-	0.0	-	-
97.0	40.0	0.0	-	2.9	-	-	0.0	-	-	0.0	-	-
97.0	55.0	0.0	-	2.9	-	-	0.0	-	-	0.0	-	-
100.0	60.0	0.0	-	5.7	-	-	0.0	-	-	0.0	-	-
117.0	55.0	0.0	-	0.0	-	-	0.0	-	-	2.9	-	-

Bathylagus pacificus

STATION	JAN.	FEB.	MAR.	APR.	MAY	JUNE	JULY	AUG.	SEP.	OCT.	NOV.	DEC.
63.0	60.0	-	-	0.0	-	-	-	-	-	-	-	-
67.0	60.0	-	-	0.0	-	-	-	-	-	-	-	-
70.0	70.0	-	-	0.0	-	-	-	-	-	-	-	-
83.0	65.0	-	-	0.0	-	0.0	0.0	-	-	0.0	-	-
87.0	75.0	3.1	-	-	-	-	-	-	-	-	-	-
87.0	80.0	9.9	-	0.0	-	0.0	0.0	-	-	0.0	-	-
90.0	80.0	0.0	-	0.0	0.0	-	0.0	-	-	0.0	-	-
117.0	40.0	0.0	-	2.3	-	-	0.0	-	-	0.0	-	-

Bathylagus wesethi

STATION	JAN.	FEB.	MAR.	APR.	MAY	JUNE	JULY	AUG.	SEP.	OCT.	NOV.	DEC.
60.0	140.0	-	-	8.2	-	-	-	-	-	-	-	-
60.0	160.0	-	-	2.9	-	-	-	-	-	-	-	-
60.0	180.0	-	-	2.8	-	-	-	-	-	-	-	-
60.0	200.0	-	-	2.8	-	-	-	-	-	-	-	-
70.0	52.0	-	-	2.6	-	-	-	-	-	-	-	-
80.0	65.0	-	-	3.3	-	0.0	0.0	-	-	0.0	-	-
80.0	80.0	-	-	0.0	-	0.0	0.0	-	-	5.5	-	-
80.0	90.0	-	-	0.0	-	0.0	0.0	-	-	2.6	-	-
83.0	80.0	-	-	3.1	-	0.0	0.0	-	-	2.6	-	-
87.0	80.0	0.0	-	0.0	-	0.0	0.0	-	-	8.5	-	-
87.0	90.0	0.0	-	3.0	-	0.0	0.0	-	-	0.0	-	-
90.0	80.0	-	-	0.0	0.0	-	0.0	-	-	2.8	-	-
90.0	90.0	-	-	0.0	0.0	-	0.0	-	-	2.7	-	-
90.0	100.0	-	-	5.9	-	-	-	-	-	-	-	-
90.0	120.0	-	-	2.8	-	-	-	-	-	-	-	-
90.0	140.0	-	-	5.7	-	-	-	-	-	-	-	-
93.0	50.0	0.0	-	0.0	-	0.0	0.0	-	-	2.7	-	-
93.0	55.0	0.0	-	0.0	-	0.0	0.0	-	-	2.7	-	-
93.0	60.0	0.0	-	0.0	-	0.0	0.0	-	-	2.6	-	-
93.0	70.0	0.0	-	2.8	-	3.0	3.0	-	-	0.0	-	-

TABLE 4. (cont.)

Bathylagus wesethi (cont.)

STATION	JAN.	FEB.	MAR.	APR.	MAY	JUNE	JULY	AUG.	SEP.	OCT.	NOV.	DEC.
93.0	80.0	0.0	-	18.7	-	-	0.0	-	-	10.0	-	-
93.0	90.0	0.0	-	0.0	-	-	0.0	-	-	5.0	-	-
97.0	40.0	0.0	-	0.0	-	-	0.0	-	-	2.7	-	-
97.0	45.0	0.0	-	0.0	-	-	0.0	-	-	5.2	-	-
97.0	50.0	0.0	-	0.0	-	-	4.2	-	-	8.6	-	-
97.0	55.0	0.0	-	2.9	-	-	3.1	-	-	0.0	-	-
97.0	60.0	0.0	-	8.0	-	-	0.0	-	-	0.0	-	-
97.0	65.0	0.0	-	2.8	-	-	0.0	-	-	7.0	-	-
97.0	80.0	0.0	-	0.0	-	-	0.0	-	-	5.5	-	-
97.0	90.0	0.0	-	5.8	-	-	0.0	-	-	-	-	-
97.0	110.0	3.0	-	-	-	-	0.0	-	-	4.9	-	-
100.0	35.0	0.0	-	-	0.0	-	0.0	-	-	0.0	-	-
100.0	40.0	0.0	-	-	5.7	-	0.0	-	-	0.0	-	-
100.0	45.0	0.0	-	-	0.0	-	5.7	-	-	0.0	-	-
100.0	50.0	0.0	-	-	2.6	-	0.0	-	-	0.0	-	-
100.0	60.0	0.0	-	-	11.3	-	0.0	-	-	0.0	-	-
100.0	65.0	0.0	-	-	2.8	-	0.0	-	-	0.0	-	-
100.0	70.0	0.0	-	-	0.0	-	18.5	-	-	0.0	-	-
100.0	80.0	15.0	-	-	5.6	-	0.0	-	-	2.8	-	-
100.0	90.0	3.0	-	-	0.0	-	0.0	-	-	0.0	-	-
100.0	100.0	0.0	-	-	11.1	-	0.0	-	-	-	-	-
100.0	120.0	0.0	-	-	2.4	-	0.0	-	-	-	-	-
103.0	29.0	-	-	0.0	-	-	0.8	-	-	0.0	-	-
103.0	35.0	0.0	-	0.0	-	-	6.0	-	-	0.0	-	-
103.0	40.0	0.0	-	6.6	-	-	0.0	-	-	0.0	-	-
103.0	45.0	0.0	-	8.9	-	-	3.2	-	-	0.0	-	-
103.0	50.0	0.0	-	8.3	-	-	3.1	-	-	0.0	-	-
103.0	55.0	2.8	-	5.9	-	-	3.0	-	-	0.0	-	-
103.0	60.0	0.0	-	17.2	-	-	3.0	-	-	2.7	-	-
103.0	65.0	0.0	-	21.9	-	-	0.0	-	-	21.8	-	-
103.0	70.0	3.0	-	17.2	-	-	0.0	-	-	13.4	-	-
103.0	80.0	12.1	-	12.2	-	-	25.9	-	-	8.2	-	-
103.0	90.0	0.0	-	6.2	-	-	9.5	-	-	2.7	-	-
107.0	32.0	0.0	-	0.0	-	-	0.0	-	-	2.9	-	-
107.0	35.0	0.0	-	0.0	-	-	12.5	-	-	0.0	-	-
107.0	40.0	0.0	-	0.0	-	-	0.0	-	-	2.9	-	-
107.0	50.0	0.0	-	2.9	-	-	3.2	-	-	0.0	-	-
107.0	55.0	0.0	-	11.6	-	-	3.2	-	-	2.8	-	-
107.0	60.0	12.7	-	0.0	-	-	0.0	-	-	0.0	-	-
107.0	65.0	3.2	-	3.0	-	-	0.0	-	-	8.1	-	-
107.0	70.0	21.6	-	0.0	-	-	0.0	-	-	5.6	-	-
107.0	80.0	12.8	-	2.8	-	-	9.1	-	-	2.6	-	-
107.0	90.0	3.2	-	5.9	-	-	0.0	-	-	11.1	-	-
110.0	35.0	0.0	-	-	0.0	-	0.0	-	-	2.7	-	-
110.0	40.0	0.0	-	-	0.0	-	0.0	-	-	2.8	-	-
110.0	45.0	0.0	-	-	5.5	-	0.0	-	-	0.0	-	-

TABLE 4. (cont.)

Bathylagus wesethi (cont.)

STATION	JAN.	FEB.	MAR.	APR.	MAY	JUNE	JULY	AUG.	SEP.	OCT.	NOV.	DEC.
110.0	55.0	0.0	-	-	2.7	-	0.0	-	-	0.0	-	-
110.0	70.0	0.0	-	-	7.6	-	0.0	-	-	0.0	-	-
110.0	80.0	0.0	-	-	2.9	-	0.0	-	-	0.0	-	-
110.0	90.0	0.0	-	-	10.4	-	12.1	-	-	0.0	-	-
110.0	100.0	0.0	-	-	2.5	-	-	-	-	-	-	-
113.0	45.0	0.0	-	8.7	-	-	0.0	-	-	0.0	-	-
113.0	60.0	3.2	-	0.0	-	-	0.0	-	-	0.0	-	-
113.0	65.0	0.0	-	0.0	-	-	14.8	-	-	8.0	-	-
113.0	70.0	0.0	-	0.0	-	-	0.0	-	-	16.3	-	-
113.0	80.0	0.0	-	8.9	-	-	0.0	-	-	5.3	-	-
113.0	90.0	3.1	-	0.0	-	-	79.8	-	-	-	-	-
117.0	35.0	0.0	-	0.0	-	-	0.0	-	-	2.9	-	-
117.0	60.0	0.0	-	0.0	-	-	33.0	-	-	2.7	-	-
117.0	70.0	0.0	-	0.0	-	-	26.6	-	-	0.0	-	-
117.0	80.0	0.0	-	0.0	-	-	30.4	-	-	2.8	-	-
117.0	90.0	6.3	-	0.0	-	-	9.3	-	-	0.0	-	-
120.0	45.0	0.0	-	17.3	-	-	56.2	-	-	-	-	-
120.0	60.0	3.0	-	0.0	0.0	-	0.0	-	-	0.0	-	-
120.0	65.0	0.0	-	0.0	0.0	-	30.5	-	-	0.0	-	-
120.0	70.0	6.3	-	0.0	0.0	-	9.9	-	-	0.0	-	-
120.0	80.0	0.0	-	-	5.5	-	-	30.4	-	-	-	-
123.0	42.0	0.0	-	-	4.3	-	-	19.1	-	0.0	-	-
123.0	50.0	3.1	-	3.2	0.0	-	-	31.0	-	0.0	-	-
123.0	55.0	3.2	-	0.0	0.0	-	-	93.0	-	0.0	-	-
123.0	60.0	0.0	-	5.4	-	-	-	71.0	-	0.0	-	-
123.0	65.0	0.0	-	11.8	-	-	-	86.1	-	0.0	-	-
123.0	70.0	6.1	-	0.0	-	-	-	5.4	-	0.0	-	-
123.0	80.0	0.0	-	0.0	0.0	-	-	11.6	-	0.0	-	-
127.0	40.0	0.0	-	0.0	0.0	-	-	8.4	-	0.0	-	-
127.0	45.0	3.0	-	0.0	-	-	-	0.0	-	0.0	-	-
127.0	50.0	0.0	-	0.0	-	-	-	4.0	-	0.0	-	-
127.0	70.0	0.0	-	0.0	-	-	-	5.9	-	0.0	-	-
130.0	40.0	0.0	-	-	0.0	-	-	6.3	-	0.0	-	-
130.0	45.0	0.0	-	-	0.0	-	-	6.8	-	0.0	-	-
130.0	55.0	0.0	-	-	0.0	-	-	3.2	-	0.0	-	-
130.0	60.0	0.0	-	-	0.0	-	-	5.8	-	0.0	-	-
130.0	65.0	0.0	-	-	0.0	-	-	5.7	-	0.0	-	-
130.0	70.0	6.8	-	-	0.0	-	-	42.9	-	0.0	-	-
130.0	80.0	0.0	-	-	0.0	-	-	48.6	-	0.0	-	-
133.0	60.0	0.0	-	0.0	0.0	-	-	0.0	-	2.8	-	-
137.0	70.0	0.0	-	-	0.0	-	-	2.8	-	-	-	-

TABLE 4. (cont.)

STATION	<i>Leuroglossus stilbius</i>											
	JAN.	FEB.	MAR.	APR.	MAY	JUNE	JULY	AUG.	SEP.	OCT.	NOV.	DEC.
60.0	60.0	15.1	-	0.0	-	-	-	-	-	-	-	-
60.0	90.0	3.0	-	2.3	-	-	-	-	-	-	-	-
60.0	100.0	0.0	-	3.0	-	-	-	-	-	-	-	-
63.0	52.0	18.8	-	0.0	-	-	-	-	-	-	-	-
63.0	55.0	60.2	-	11.2	-	-	-	-	-	-	-	-
63.0	60.0	116.6	-	2.8	-	-	-	-	-	-	-	-
67.0	55.0	26.6	-	10.4	-	-	-	-	-	-	-	-
67.0	60.0	31.6	-	26.6	-	-	-	-	-	-	-	-
70.0	50.0	-	-	5.4	-	-	-	-	-	-	-	-
70.0	51.0	-	-	25.6	-	-	-	-	-	-	-	-
70.0	52.0	-	-	131.0	-	-	-	-	-	-	-	-
70.0	53.0	40.5	-	112.0	-	-	-	-	-	-	-	-
70.0	60.0	38.2	-	0.0	-	-	-	-	-	-	-	-
70.0	70.0	24.2	-	21.8	-	-	-	-	-	-	-	-
70.0	80.0	3.0	-	3.0	-	-	-	-	-	-	-	-
70.0	100.0	2.8	-	0.0	-	-	-	-	-	-	-	-
73.0	50.0	-	-	1.9	-	-	-	-	-	-	-	-
73.0	53.0	11.6	-	21.4	-	-	-	-	-	-	-	-
73.0	60.0	73.8	-	2.8	-	-	-	-	-	-	-	-
77.0	50.0	-	-	11.5	-	-	-	-	-	-	-	-
77.0	51.0	92.7	-	12.8	-	-	-	-	-	-	-	-
77.0	55.0	36.4	-	10.5	-	-	-	-	-	-	-	-
77.0	57.0	72.5	-	8.4	-	-	-	-	-	-	-	-
80.0	52.0	5.4	-	0.0	-	-	0.0	-	0.0	-	-	-
80.0	55.0	95.0	-	33.0	-	-	2.5	-	0.0	-	-	-
80.0	60.0	79.2	-	86.9	-	-	0.0	-	0.0	-	-	-
80.0	65.0	36.7	-	3.3	-	-	0.0	-	0.0	-	-	-
80.0	70.0	0.0	-	11.5	-	-	0.0	-	0.0	-	-	-
80.0	80.0	0.0	-	10.5	-	-	0.0	-	0.0	-	-	-
80.0	100.0	0.0	-	5.6	-	-	-	-	-	-	-	-
82.0	47.0	43.8	-	28.4	-	-	0.0	-	0.0	-	-	-
83.0	43.0	71.8	-	50.1	-	-	0.0	-	0.0	-	-	-
83.0	51.0	11.9	-	5.7	-	-	0.0	-	0.0	-	-	-
83.0	55.0	227.2	-	101.1	-	-	8.2	-	0.0	-	-	-
83.0	60.0	79.9	-	42.1	-	-	0.0	-	0.0	-	-	-
83.0	65.0	76.3	-	15.7	-	-	0.0	-	0.0	-	-	-
83.0	70.0	59.0	-	19.0	-	-	0.0	-	0.0	-	-	-
83.0	80.0	9.4	-	25.0	-	-	0.0	-	0.0	-	-	-
83.0	85.0	78.5	-	-	-	-	0.0	-	0.0	-	-	-
83.0	90.0	77.4	-	0.0	-	-	-	-	-	-	-	-
83.0	95.0	106.0	-	-	-	-	-	-	-	-	-	-
83.0	100.0	-	25.0	-	-	-	-	-	-	-	-	-
83.0	105.0	-	14.6	-	-	-	-	-	-	-	-	-
83.0	110.0	-	13.0	-	-	-	-	-	-	-	-	-
83.0	115.0	-	5.3	-	-	-	-	-	-	-	-	-
87.0	32.5	-	-	1.2	-	-	0.0	-	0.0	-	-	-

TABLE 4. (cont.)

Leuroglossus stilbius (cont.)

STATION	JAN.	FEB.	MAR.	APR.	MAY	JUNE	JULY	AUG.	SEP.	OCT.	NOV.	DEC.
87.0	33.0			23.1			0.0			0.0		
87.0	34.0			37.8			0.0			0.0		
87.0	35.0	498.8		433.3			0.0			0.0		
87.0	40.0	288.0		61.2			0.0			0.0		
87.0	45.0	207.4		3.3			2.8			0.0		
87.0	50.0	47.0		18.5			0.0			0.0		
87.0	55.0	6.8		16.9			11.5			0.0		
87.0	60.0	0.0		26.3			2.7			0.0		
87.0	65.0	6.6		15.7			0.0			0.0		
87.0	70.0	3.0		16.2			0.0			0.0		
87.0	80.0	0.0		18.8			0.0			0.0		
87.0	85.0	3.4					0.0			0.0		
87.0	90.0	3.3		0.0								
87.0	95.0	3.0										
87.0	100.0	3.3										
87.0	105.0	6.4										
87.0	110.0	10.5										
87.0	115.0	10.3										
90.0	28.0	40.5			0.0		0.0			0.0		
90.0	32.0	145.8			8.6		0.0			0.0		
90.0	37.0	610.4			11.2		0.0			0.0		
90.0	45.0	341.0			121.8		2.8			0.0		
90.0	53.0	148.9			51.3		11.5			0.0		
90.0	60.0	6.1			65.3		6.1			0.0		
90.0	65.0				8.4		0.0			0.0		
90.0	70.0				7.7		0.0			0.0		
90.0	80.0				4.5		0.0			0.0		
90.0	90.0						0.0			0.0		
93.0	27.0				2.7		0.0			0.0		
93.0	28.0	210.7			71.5		0.0			0.0		
93.0	30.0	335.2			335.2		22.0			0.0		
93.0	35.0	48.6			106.2		2.9			0.0		
93.0	40.0	25.5			15.7		8.6			0.0		
93.0	45.0	15.5			14.8		0.0			0.0		
93.0	50.0	3.1			19.6		0.0			0.0		
93.0	55.0	0.0			168.7		0.0			0.0		
93.0	60.0	20.1			19.8		0.0			0.0		
93.0	65.0	3.4			82.0		0.0			0.0		
93.0	70.0	3.5			14.9		0.0			0.0		
93.0	80.0	6.3			5.7		3.0			0.0		
93.0	90.0	6.4			56.0		0.0			0.0		
97.0	30.0	0.0			2.9					0.0		
97.0	32.0	0.0			9.2		0.0			0.0		
97.0	35.0	0.0			47.9		0.0			0.0		
97.0	40.0	13.4			65.3		0.0			0.0		
97.0	45.0	0.0			462.7		0.0			0.0		
97.0	45.0	0.0			61.5		0.0			0.0		

TABLE 4. (cont.)

Leuroglossus stilbius (cont.)

STATION	JAN.	FEB.	MAR.	APR.	MAY	JUNE	JULY	AUG.	SEP.	OCT.	NOV.	DEC.
97.0	50.0	0.0	-	166.2	-	-	12.6	-	-	0.0	-	-
97.0	55.0	0.0	-	57.6	-	-	0.0	-	-	0.0	-	-
97.0	60.0	0.0	-	66.5	-	-	0.0	-	-	0.0	-	-
97.0	65.0	3.1	-	57.8	-	-	0.0	-	-	0.0	-	-
97.0	70.0	7.1	-	2.6	-	-	0.0	-	-	0.0	-	-
100.0	29.0	-	-	-	1.8	-	0.0	-	-	0.0	-	-
100.0	30.0	0.0	-	-	18.1	-	0.0	-	-	0.0	-	-
100.0	35.0	0.0	-	-	19.5	-	0.0	-	-	0.0	-	-
100.0	40.0	0.0	-	-	2.8	-	0.0	-	-	0.0	-	-
100.0	45.0	0.0	-	-	3.0	-	0.0	-	-	0.0	-	-
100.0	50.0	6.0	-	-	0.0	-	0.0	-	-	0.0	-	-
100.0	55.0	0.0	-	-	5.1	-	0.0	-	-	0.0	-	-
100.0	60.0	0.0	-	-	34.0	-	0.0	-	-	0.0	-	-
100.0	65.0	0.0	-	-	42.8	-	0.0	-	-	0.0	-	-
103.0	28.5	-	-	1.0	-	-	-	-	-	0.0	-	-
103.0	30.0	5.9	-	4.0	-	-	0.0	-	-	0.0	-	-
103.0	35.0	2.9	-	17.9	-	-	0.0	-	-	0.0	-	-
103.0	40.0	19.6	-	3.3	-	-	0.0	-	-	0.0	-	-
103.0	45.0	5.7	-	0.0	-	-	0.0	-	-	0.0	-	-
103.0	60.0	0.0	-	2.9	-	-	0.0	-	-	0.0	-	-
107.0	32.0	29.8	-	16.9	-	-	0.0	-	-	0.0	-	-
107.0	35.0	80.2	-	27.6	-	-	0.0	-	-	0.0	-	-
107.0	40.0	55.3	-	64.9	-	-	0.0	-	-	0.0	-	-
107.0	45.0	0.0	-	128.0	-	-	0.0	-	-	0.0	-	-
107.0	50.0	6.2	-	0.0	-	-	0.0	-	-	0.0	-	-
107.0	60.0	0.0	-	5.8	-	-	0.0	-	-	0.0	-	-
107.0	65.0	0.0	-	39.1	-	-	0.0	-	-	0.0	-	-
107.0	70.0	0.0	-	2.9	-	-	0.0	-	-	0.0	-	-
107.0	80.0	0.0	-	8.3	-	-	0.0	-	-	0.0	-	-
110.0	32.0	30.1	-	-	0.0	-	0.0	-	-	0.0	-	-
110.0	35.0	35.2	-	-	4.7	-	0.0	-	-	0.0	-	-
110.0	40.0	0.0	-	-	9.4	-	0.0	-	-	0.0	-	-
110.0	50.0	0.0	-	-	5.7	-	0.0	-	-	0.0	-	-
110.0	55.0	0.0	-	-	8.2	-	0.0	-	-	0.0	-	-
110.0	60.0	0.0	-	-	13.9	-	0.0	-	-	0.0	-	-
113.0	35.0	30.1	-	3.0	-	-	0.0	-	-	0.0	-	-
113.0	40.0	83.7	-	5.6	-	-	0.0	-	-	0.0	-	-
113.0	45.0	9.7	-	23.2	-	-	0.0	-	-	0.0	-	-
113.0	50.0	0.0	-	39.1	-	-	0.0	-	-	0.0	-	-
113.0	55.0	0.0	-	24.2	-	-	0.0	-	-	0.0	-	-
113.0	60.0	3.2	-	8.8	-	-	0.0	-	-	0.0	-	-
113.0	65.0	3.1	-	0.0	-	-	0.0	-	-	0.0	-	-
115.0	35.0	17.4	-	0.0	0.0	-	-	-	-	-	-	-
117.0	30.0	6.0	-	0.0	-	-	0.0	-	-	0.0	-	-
117.0	35.0	0.0	-	6.0	-	-	0.0	-	-	0.0	-	-
117.0	40.0	0.0	-	6.9	-	-	0.0	-	-	0.0	-	-

TABLE 4. (cont.)

Leuroglossus stilbius (cont.)

STATION	JAN.	FEB.	MAR.	APR.	MAY	JUNE	JULY	AUG.	SEP.	OCT.	NOV.	DEC.
117.0	45.0	2.9	-	5.8	-	-	0.0	-	-	0.0	-	-
117.0	65.0	0.0	-	3.0	-	-	0.0	-	-	0.0	-	-
118.0	39.0	5.9	-	15.2	-	-	0.0	-	-	0.0	-	-
120.0	45.0	0.0	-	-	2.9	-	0.0	-	-	0.0	-	-
120.0	50.0	0.0	-	-	22.6	-	0.0	-	-	0.0	-	-
120.0	55.0	0.0	-	-	18.9	-	0.0	-	-	0.0	-	-
120.0	60.0	2.8	-	-	5.7	-	0.0	-	-	0.0	-	-
120.0	65.0	0.0	-	-	19.0	-	0.0	-	-	0.0	-	-
120.0	70.0	0.0	-	-	2.9	-	0.0	0.0	-	0.0	-	-
123.0	36.0	-	-	2.4	-	-	-	0.0	-	0.0	-	-
123.0	42.0	0.0	-	12.9	0.0	-	-	0.0	-	0.0	-	-
123.0	45.0	0.0	-	12.7	-	-	-	0.0	-	0.0	-	-
123.0	50.0	3.1	-	0.0	-	-	-	0.0	-	0.0	-	-
127.0	34.0	2.8	-	0.0	-	-	-	0.0	-	0.0	-	-
127.0	40.0	0.0	-	2.9	2.8	-	-	0.0	-	0.0	-	-
127.0	45.0	0.0	-	8.8	-	-	-	0.0	-	0.0	-	-
130.0	35.0	0.0	-	-	10.5	-	-	0.0	-	0.0	-	-
133.0	35.0	0.0	-	0.0	-	-	-	0.0	-	0.0	-	-
133.0	50.0	0.0	-	2.8	-	-	-	2.8	-	0.0	-	-
133.0	55.0	0.0	-	2.9	-	-	-	0.0	-	0.0	-	-

Osmeridae

STATION	JAN.	FEB.	MAR.	APR.	MAY	JUNE	JULY	AUG.	SEP.	OCT.	NOV.	DEC.
60.0	49.2	-	-	2.1	-	-	-	-	-	-	-	-
60.0	52.0	-	-	2.4	-	-	-	-	-	-	-	-

Stomiiformes

STATION	JAN.	FEB.	MAR.	APR.	MAY	JUNE	JULY	AUG.	SEP.	OCT.	NOV.	DEC.
90.0	200.0	-	-	2.8	-	-	-	-	-	-	-	-
100.0	120.0	0.0	-	-	2.4	-	-	-	-	-	-	-
130.0	70.0	0.0	-	-	0.0	-	-	2.9	-	0.0	-	-

Gonostomatidae

STATION	JAN.	FEB.	MAR.	APR.	MAY	JUNE	JULY	AUG.	SEP.	OCT.	NOV.	DEC.
70.0	100.0	-	-	0.0	-	-	-	-	-	-	-	-
80.0	70.0	-	-	0.0	-	-	0.0	-	-	0.0	-	-
97.0	110.0	3.0	-	-	-	-	-	-	-	-	-	-
100.0	50.0	6.0	-	-	0.0	-	0.0	-	-	0.0	-	-
103.0	60.0	0.0	-	0.0	-	-	3.0	-	-	0.0	-	-
103.0	90.0	3.1	-	0.0	-	-	0.0	-	-	0.0	-	-

TABLE 4. (cont.)

Gonostomatidae (cont.)												
STATION	JAN.	FEB.	MAR.	APR.	MAY	JUNE	JULY	AUG.	SEP.	OCT.	NOV.	DEC.
110.0	80.0	0.0	-	-	0.0	-	3.2	-	-	0.0	-	-
110.0	90.0	0.0	-	-	2.6	-	0.0	-	-	0.0	-	-
123.0	60.0	0.0	-	0.0	-	-	-	11.4	-	0.0	-	-
127.0	55.0	0.0	-	0.0	-	-	-	9.1	-	0.0	-	-
127.0	80.0	0.0	-	0.0	-	-	-	3.0	-	-	-	-
130.0	30.0	0.0	-	-	0.0	-	-	9.4	-	0.0	-	-

Cyclothone spp.

STATION	JAN.	FEB.	MAR.	APR.	MAY	JUNE	JULY	AUG.	SEP.	OCT.	NOV.	DEC.
60.0	140.0	-	-	8.2	-	-	-	-	-	-	-	-
60.0	180.0	-	-	14.0	-	-	-	-	-	-	-	-
60.0	200.0	-	-	24.9	-	-	-	-	-	-	-	-
70.0	80.0	-	-	3.0	-	-	-	-	-	-	-	-
70.0	100.0	-	-	0.0	-	-	-	-	-	-	-	-
70.0	120.0	-	-	0.0	-	-	-	-	-	-	-	-
70.0	200.0	-	-	37.4	-	-	0.0	-	-	8.3	-	-
80.0	80.0	-	-	0.0	-	-	0.0	-	-	5.2	-	-
80.0	90.0	-	-	0.0	-	-	0.0	-	-	-	-	-
80.0	120.0	-	-	3.0	-	-	-	-	-	-	-	-
80.0	200.0	-	-	22.8	-	-	-	-	-	-	-	-
83.0	70.0	-	-	0.0	-	-	0.0	-	-	2.6	-	-
83.0	80.0	-	-	0.0	-	-	0.0	-	-	28.6	-	-
83.0	90.0	-	-	0.0	-	-	0.0	-	-	10.6	-	-
83.0	95.0	-	-	0.0	-	-	-	-	-	-	-	-
83.0	115.0	-	-	-	-	-	-	-	-	-	-	-
87.0	65.0	2.6	-	0.0	-	-	0.0	-	-	2.7	-	-
87.0	70.0	0.0	-	0.0	-	-	0.0	-	-	2.6	-	-
87.0	90.0	0.0	-	0.0	-	-	0.0	-	-	2.9	-	-
90.0	70.0	-	-	-	-	-	0.0	-	-	2.7	-	-
90.0	80.0	-	-	-	0.0	-	0.0	-	-	5.6	-	-
90.0	80.0	-	-	-	0.0	-	0.0	-	-	5.3	-	-
90.0	100.0	-	-	0.0	-	-	-	-	-	-	-	-
90.0	110.0	-	-	3.0	-	-	-	-	-	-	-	-
90.0	120.0	-	-	0.0	-	-	-	-	-	-	-	-
90.0	130.0	-	-	-	-	-	-	-	-	-	-	-
90.0	140.0	-	-	25.6	-	-	-	-	-	-	-	-
90.0	160.0	-	-	13.9	-	-	-	-	-	-	-	-
90.0	180.0	-	-	46.9	-	-	-	-	-	-	-	-
90.0	200.0	-	-	13.8	-	-	-	-	-	-	-	-
93.0	45.0	6.3	-	0.0	-	-	0.0	-	-	2.6	-	-
93.0	50.0	3.2	-	0.0	-	-	0.0	-	-	0.0	-	-
93.0	60.0	0.0	-	0.0	-	-	0.0	-	-	7.9	-	-
93.0	70.0	3.1	-	0.0	-	-	0.0	-	-	0.0	-	-
93.0	80.0	0.0	-	0.0	-	-	0.0	-	-	7.5	-	-

TABLE 4. (cont.)

STATION	Cyclothone spp. (cont.)											
	JAN.	FEB.	MAR.	APR.	MAY	JUNE	JULY	AUG.	SEP.	OCT.	NOV.	DEC.
93.0	90.0	3.2	-	0.0	-	-	-	-	-	22.4	-	-
93.0	100.0	6.0	-	-	-	-	-	-	-	-	-	-
93.0	110.0	6.0	-	-	-	-	-	-	-	-	-	-
93.0	120.0	9.1	-	-	-	-	-	-	-	-	-	-
97.0	32.0	0.0	-	0.0	-	-	0.0	-	-	2.7	-	-
97.0	35.0	0.0	-	0.0	-	-	0.0	-	-	2.8	-	-
97.0	45.0	0.0	-	0.0	-	-	0.0	-	-	13.0	-	-
97.0	50.0	0.0	-	0.0	-	-	0.0	-	-	5.7	-	-
97.0	65.0	0.0	-	0.0	-	-	0.0	-	-	3.0	-	-
97.0	70.0	0.0	-	0.0	-	-	0.0	-	-	2.7	-	-
97.0	80.0	6.2	-	0.0	-	-	0.0	-	-	35.3	-	-
97.0	90.0	3.0	-	5.8	-	-	0.0	-	-	41.3	-	-
97.0	110.0	11.9	-	-	-	-	-	-	-	-	-	-
97.0	120.0	16.0	-	-	-	-	-	-	-	-	-	-
100.0	35.0	0.0	-	2.8	-	-	0.0	-	-	4.9	-	-
100.0	40.0	0.0	-	0.0	-	-	0.0	-	-	2.9	-	-
100.0	45.0	0.0	-	3.0	-	-	2.8	-	-	2.8	-	-
100.0	50.0	6.0	-	0.0	-	-	0.0	-	-	0.0	-	-
100.0	60.0	0.0	-	0.0	-	-	5.9	-	-	0.0	-	-
100.0	70.0	0.0	-	7.2	-	-	3.1	-	-	0.0	-	-
100.0	80.0	6.0	-	0.0	-	-	5.7	-	-	2.8	-	-
100.0	90.0	5.9	-	3.0	-	-	0.0	-	-	0.0	-	-
100.0	100.0	14.5	-	13.9	-	-	-	-	-	-	-	-
100.0	120.0	8.4	-	0.0	-	-	-	-	-	-	-	-
103.0	45.0	5.7	-	3.0	-	-	0.0	-	-	0.0	-	-
103.0	50.0	3.1	-	2.8	-	-	0.0	-	-	0.0	-	-
103.0	55.0	5.7	-	0.0	-	-	0.0	-	-	2.8	-	-
103.0	60.0	0.0	-	31.6	-	-	0.0	-	-	10.8	-	-
103.0	65.0	3.1	-	41.1	-	-	26.9	-	-	21.8	-	-
103.0	70.0	0.0	-	8.6	-	-	2.9	-	-	18.8	-	-
103.0	80.0	39.3	-	9.1	-	-	20.2	-	-	5.4	-	-
103.0	90.0	0.0	-	6.2	-	-	3.2	-	-	2.7	-	-
107.0	31.0	-	-	0.0	-	-	0.0	-	-	0.8	-	-
107.0	32.0	0.0	-	0.0	-	-	3.1	-	-	0.0	-	-
107.0	35.0	0.0	-	0.0	-	-	3.1	-	-	0.0	-	-
107.0	60.0	12.7	-	8.7	-	-	0.0	-	-	8.2	-	-
107.0	65.0	6.4	-	0.0	-	-	12.6	-	-	26.9	-	-
107.0	70.0	9.2	-	0.0	-	-	0.0	-	-	25.4	-	-
107.0	80.0	6.4	-	0.0	-	-	9.1	-	-	52.6	-	-
107.0	90.0	12.8	-	0.0	-	-	0.0	-	-	22.2	-	-
110.0	50.0	0.0	-	2.9	-	-	0.0	-	-	0.0	-	-
110.0	55.0	0.0	-	5.5	-	-	0.0	-	-	0.0	-	-
110.0	60.0	0.0	-	0.0	-	-	0.0	-	-	2.7	-	-
110.0	65.0	0.0	-	0.0	-	-	0.0	-	-	16.5	-	-
110.0	70.0	0.0	-	0.0	-	-	0.0	-	-	41.7	-	-
110.0	80.0	0.0	-	0.0	-	-	3.2	-	-	2.8	-	-

TABLE 4. (cont.)

STATION	Cyclothone spp. (cont.)											
	JAN.	FEB.	MAR.	APR.	MAY	JUNE	JULY	AUG.	SEP.	OCT.	NOV.	DEC.
110.0	90.0	2.9	-	-	41.6	-	0.0	-	-	2.7	-	-
110.0	100.0	2.8	-	7.6	-	-	-	-	-	-	-	-
110.0	120.0	21.8	-	30.8	-	-	-	-	-	-	-	-
113.0	35.0	0.0	0.0	-	-	0.0	0.0	-	-	2.7	-	-
113.0	45.0	0.0	0.0	-	-	0.0	0.0	-	-	6.0	-	-
113.0	50.0	0.0	0.0	-	-	0.0	0.0	-	-	2.6	-	-
113.0	60.0	0.0	0.0	-	-	0.0	0.0	-	-	16.0	-	-
113.0	65.0	0.0	0.0	-	-	23.7	0.0	-	-	82.5	-	-
113.0	70.0	0.0	0.0	-	-	0.0	0.0	-	-	29.9	-	-
113.0	80.0	0.0	0.0	-	-	0.0	0.0	-	-	50.5	-	-
113.0	90.0	0.0	3.0	-	-	24.6	0.0	-	-	-	-	-
117.0	40.0	0.0	8.5	-	-	0.0	0.0	-	-	5.7	-	-
117.0	45.0	0.0	0.0	-	-	0.0	0.0	-	-	20.8	-	-
117.0	55.0	3.4	5.8	-	-	0.0	0.0	-	-	14.9	-	-
117.0	60.0	0.0	0.0	-	-	0.0	0.0	-	-	17.2	-	-
117.0	65.0	0.0	0.0	-	-	11.0	0.0	-	-	10.8	-	-
117.0	70.0	0.0	0.0	-	-	5.9	0.0	-	-	8.5	-	-
117.0	80.0	6.3	2.9	-	-	3.1	0.0	-	-	2.8	-	-
117.0	90.0	17.7	11.6	-	-	8.9	0.0	-	-	10.9	-	-
118.0	39.0	0.0	3.0	-	-	0.0	0.0	-	-	11.5	-	-
120.0	45.0	0.0	0.0	-	-	0.0	0.0	-	-	2.4	-	-
120.0	55.0	8.9	0.0	0.0	0.0	0.0	0.0	-	-	2.8	-	-
120.0	60.0	6.1	0.0	0.0	0.0	0.0	0.0	-	-	0.0	-	-
120.0	65.0	0.0	0.0	0.0	0.0	37.3	0.0	-	-	0.0	-	-
120.0	70.0	6.3	0.0	0.0	0.0	39.6	0.0	-	-	0.0	-	-
120.0	80.0	20.6	0.0	0.0	0.0	-	-	18.2	-	2.7	-	-
120.0	90.0	19.5	0.0	0.0	0.0	-	-	0.0	-	-	-	-
120.0	100.0	9.5	0.0	5.5	0.0	-	-	-	-	-	-	-
120.0	120.0	3.2	0.0	0.0	0.0	-	-	-	-	-	-	-
123.0	42.0	0.0	0.0	0.0	0.0	-	-	-	-	0.0	-	-
123.0	45.0	0.0	0.0	0.0	0.0	-	-	6.4	-	0.0	-	-
123.0	50.0	0.0	0.0	0.0	0.0	-	-	3.0	-	0.0	-	-
123.0	55.0	12.7	0.0	0.0	0.0	-	-	7.7	-	0.0	-	-
123.0	60.0	3.0	0.0	0.0	0.0	-	-	45.0	-	2.8	-	-
123.0	65.0	9.5	3.0	0.0	0.0	-	-	45.4	-	0.0	-	-
123.0	70.0	24.2	0.0	0.0	0.0	-	-	35.6	-	0.0	-	-
123.0	80.0	15.1	0.0	0.0	0.0	-	-	10.7	-	2.7	-	-
127.0	40.0	3.0	0.0	0.0	2.8	-	-	8.7	-	0.0	-	-
127.0	45.0	9.1	0.0	0.0	0.0	-	-	0.0	-	0.0	-	-
127.0	55.0	3.0	0.0	0.0	0.0	-	-	0.0	-	0.0	-	-
127.0	65.0	3.0	0.0	0.0	0.0	-	-	0.0	-	2.8	-	-
127.0	70.0	0.0	0.0	0.0	0.0	-	-	20.6	-	0.0	-	-
127.0	80.0	0.0	0.0	0.0	0.0	-	-	46.9	-	6.0	-	-

TABLE 4. (cont.)

Cyclothone spp. (cont.)

STATION	JAN.	FEB.	MAR.	APR.	MAY	JUNE	JULY	AUG.	SEP.	OCT.	NOV.	DEC.
127.0	80.0	0.0	-	0.0	-	-	-	84.8	-	-	-	-
130.0	35.0	6.3	-	-	0.0	-	-	3.3	-	0.0	-	-
130.0	40.0	10.3	-	-	0.0	-	-	28.4	-	2.7	-	-
130.0	45.0	10.0	-	-	0.0	-	-	47.5	-	0.0	-	-
130.0	50.0	3.1	-	-	0.0	-	-	6.4	-	0.0	-	-
130.0	60.0	0.0	-	-	0.0	-	-	8.7	-	2.8	-	-
130.0	65.0	-	-	-	0.0	-	-	23.0	-	2.8	-	-
130.0	70.0	6.8	-	-	0.0	-	-	54.3	-	0.0	-	-
130.0	90.0	12.9	-	-	0.0	-	-	-	-	-	-	-
130.0	100.0	5.7	-	-	0.0	-	-	-	-	-	-	-
130.0	120.0	6.5	-	-	2.8	-	-	-	-	-	-	-
133.0	25.0	3.1	-	0.0	-	-	-	0.0	-	0.0	-	-
133.0	40.0	0.0	-	0.0	-	-	-	28.3	-	0.0	-	-
133.0	45.0	0.0	-	0.0	-	-	-	9.1	-	0.0	-	-
133.0	50.0	0.0	-	0.0	-	-	-	32.1	-	0.0	-	-
133.0	55.0	0.0	-	2.9	-	-	-	38.4	-	0.0	-	-
133.0	60.0	0.0	-	0.0	-	-	-	70.6	-	11.2	-	-
133.0	65.0	0.0	-	-	0.0	-	-	10.5	-	-	-	-
133.0	70.0	0.0	-	-	0.0	-	-	38.3	-	-	-	-
133.0	80.0	0.0	-	-	0.0	-	-	39.1	-	-	-	-
137.0	50.0	0.0	-	-	2.8	-	-	0.0	-	0.0	-	-
137.0	55.0	0.0	-	-	0.0	-	-	0.0	-	13.6	-	-
137.0	60.0	0.0	-	-	0.0	-	-	11.6	-	0.0	-	-
137.0	65.0	-	-	-	-	-	-	3.0	-	-	-	-
137.0	70.0	0.0	-	-	0.0	-	-	2.8	-	-	-	-
137.0	80.0	0.0	-	-	0.0	-	-	3.0	-	-	-	-

Diplophos taenia

STATION	JAN.	FEB.	MAR.	APR.	MAY	JUNE	JULY	AUG.	SEP.	OCT.	NOV.	DEC.
80.0	200.0	0.0	-	1.8	-	-	-	-	-	-	-	-
83.0	115.0	5.3	-	-	-	-	-	-	-	-	-	-
123.0	55.0	0.0	-	0.0	-	-	-	3.0	-	0.0	-	-
130.0	80.0	0.0	-	-	0.0	-	-	3.0	-	-	-	-
133.0	80.0	0.0	-	-	3.1	-	-	5.6	-	-	-	-
137.0	55.0	0.0	-	-	0.0	-	-	0.0	-	2.7	-	-

Ichthyococcus spp.

STATION	JAN.	FEB.	MAR.	APR.	MAY	JUNE	JULY	AUG.	SEP.	OCT.	NOV.	DEC.
103.0	65.0	0.0	-	2.7	-	-	0.0	-	-	0.0	-	-
107.0	80.0	0.0	-	0.0	-	-	0.0	-	-	2.6	-	-
113.0	80.0	2.9	-	0.0	-	-	0.0	-	-	0.0	-	-
113.0	90.0	0.0	-	0.0	-	-	3.1	-	-	-	-	-

TABLE 4. (cont.)

Ichthyococcus spp. (cont.)

STATION	JAN.	FEB.	MAR.	APR.	MAY	JUNE	JULY	AUG.	SEP.	OCT.	NOV.	DEC.
120.0	60.0	0.0	-	-	0.0	-	3.4	-	-	0.0	-	-
120.0	70.0	3.2	-	-	0.0	-	-	0.0	-	0.0	-	-
123.0	50.0	3.1	-	0.0	-	-	-	2.6	-	0.0	-	-
123.0	70.0	0.0	-	0.0	-	-	-	2.7	-	0.0	-	-
137.0	45.0	3.2	-	-	0.0	-	-	-	-	0.0	-	-
137.0	55.0	0.0	-	-	0.0	-	-	0.0	-	2.7	-	-

Vinciguerria lucetia

STATION	JAN.	FEB.	MAR.	APR.	MAY	JUNE	JULY	AUG.	SEP.	OCT.	NOV.	DEC.
60.0	140.0	-	-	2.7	-	-	-	-	-	-	-	-
60.0	180.0	-	-	5.6	-	-	-	-	-	-	-	-
60.0	200.0	-	-	5.5	-	-	-	-	-	-	-	-
70.0	200.0	-	-	18.7	-	-	-	-	-	-	-	-
80.0	80.0	-	-	5.2	-	0.0	-	-	-	0.0	-	-
80.0	100.0	-	-	0.0	-	-	-	-	-	-	-	-
80.0	200.0	-	-	7.0	-	-	-	-	-	-	-	-
87.0	90.0	0.0	-	0.0	-	-	5.7	-	-	0.0	-	-
87.0	110.0	3.5	-	-	-	-	-	-	-	-	-	-
90.0	27.5	0.0	-	-	0.0	-	0.0	-	-	0.2	-	-
90.0	37.0	0.0	-	-	0.0	-	0.0	-	-	5.8	-	-
90.0	80.0	0.0	-	-	0.0	-	0.0	-	-	3.1	-	-
90.0	80.0	-	-	-	0.0	-	0.0	-	-	25.1	-	-
90.0	90.0	-	-	0.0	-	-	0.0	-	-	13.4	-	-
90.0	110.0	-	-	-	-	-	-	-	-	-	-	-
90.0	120.0	-	-	8.4	-	-	-	-	-	-	-	-
90.0	130.0	-	-	-	-	-	-	-	-	-	-	-
90.0	140.0	-	-	14.3	-	-	-	-	-	-	-	-
90.0	160.0	-	-	0.0	-	-	-	-	-	-	-	-
90.0	180.0	-	-	33.1	-	-	-	-	-	-	-	-
90.0	200.0	-	-	2.8	-	-	-	-	-	-	-	-
93.0	45.0	0.0	-	0.0	-	-	0.0	-	-	18.2	-	-
93.0	50.0	0.0	-	0.0	-	-	0.0	-	-	23.9	-	-
93.0	55.0	0.0	-	0.0	-	-	0.0	-	-	10.7	-	-
93.0	60.0	0.0	-	0.0	-	-	0.0	-	-	10.5	-	-
93.0	70.0	6.3	-	0.0	-	-	0.0	-	-	0.0	-	-
93.0	80.0	3.2	-	0.0	-	-	0.0	-	-	20.0	-	-
93.0	90.0	0.0	-	0.0	-	-	0.0	-	-	32.4	-	-
93.0	100.0	6.0	-	-	-	-	-	-	-	-	-	-
93.0	110.0	3.0	-	-	-	-	-	-	-	-	-	-
93.0	120.0	9.1	-	-	-	-	-	-	-	-	-	-
97.0	32.0	0.0	-	0.0	-	-	0.0	-	-	2.7	-	-
97.0	35.0	0.0	-	0.0	-	-	0.0	-	-	8.4	-	-
97.0	40.0	0.0	-	0.0	-	-	0.0	-	-	10.8	-	-
97.0	45.0	0.0	-	0.0	-	-	0.0	-	-	36.5	-	-

TABLE 4. (cont.)

		<i>Vinciguerria lucetia</i> (cont.)											
STATION	JAN.	FEB.	MAR.	APR.	MAY	JUNE	JULY	AUG.	SEP.	OCT.	NOV.	DEC.	
97.0	50.0	0.0	-	0.0	-	-	0.0	-	-	74.1	-	-	
97.0	55.0	0.0	-	0.0	-	-	0.0	-	-	3.1	-	-	
97.0	65.0	0.0	-	0.0	-	-	0.0	-	-	18.2	-	-	
97.0	70.0	0.0	-	0.0	-	-	0.0	-	-	18.6	-	-	
97.0	80.0	0.0	-	0.0	-	-	2.9	-	-	244.4	-	-	
97.0	90.0	0.0	-	0.0	-	-	-	-	-	621.5	-	-	
100.0	35.0	0.0	-	0.0	0.0	-	0.0	-	-	4.9	-	-	
100.0	40.0	0.0	-	0.0	0.0	-	9.4	-	-	17.3	-	-	
100.0	45.0	0.0	-	0.0	0.0	-	5.7	-	-	0.0	-	-	
100.0	60.0	0.0	-	0.0	0.0	-	8.8	-	-	5.4	-	-	
100.0	65.0	0.0	-	0.0	0.0	-	0.0	-	-	13.9	-	-	
100.0	70.0	15.1	-	0.0	0.0	-	207.0	-	-	2.7	-	-	
100.0	80.0	21.0	-	8.4	8.4	-	40.2	-	-	53.6	-	-	
100.0	90.0	3.0	-	3.0	3.0	-	128.5	-	-	14.1	-	-	
100.0	100.0	8.7	-	13.9	13.9	-	-	-	-	-	-	-	
100.0	120.0	8.4	-	16.7	16.7	-	-	-	-	-	-	-	
103.0	30.0	0.0	-	0.0	0.0	-	0.0	-	-	3.3	-	-	
103.0	35.0	0.0	-	0.0	0.0	-	0.0	-	-	2.8	-	-	
103.0	45.0	0.0	-	3.0	3.0	-	0.0	-	-	0.0	-	-	
103.0	50.0	9.3	-	0.0	0.0	-	0.0	-	-	22.7	-	-	
103.0	55.0	11.4	-	0.0	0.0	-	0.0	-	-	82.8	-	-	
103.0	60.0	0.0	-	28.7	28.7	-	0.0	-	-	105.7	-	-	
103.0	65.0	0.0	-	109.6	109.6	-	212.3	-	-	406.8	-	-	
103.0	70.0	15.1	-	37.2	37.2	-	220.5	-	-	1189.9	-	-	
103.0	80.0	48.3	-	21.3	21.3	-	146.9	-	-	133.3	-	-	
103.0	90.0	3.1	-	3.1	3.1	-	211.7	-	-	90.1	-	-	
107.0	32.0	0.0	-	0.0	0.0	-	18.5	-	-	2.9	-	-	
107.0	50.0	3.1	-	0.0	0.0	-	0.0	-	-	5.5	-	-	
107.0	55.0	6.6	-	0.0	0.0	-	0.0	-	-	14.1	-	-	
107.0	60.0	34.9	-	5.8	5.8	-	0.0	-	-	30.1	-	-	
107.0	65.0	32.2	-	0.0	0.0	-	110.3	-	-	659.0	-	-	
107.0	70.0	30.8	-	2.9	2.9	-	54.7	-	-	448.4	-	-	
107.0	80.0	19.1	-	2.8	2.8	-	178.8	-	-	434.0	-	-	
107.0	90.0	25.7	-	5.9	5.9	-	63.0	-	-	250.2	-	-	
110.0	32.0	0.0	-	-	0.0	-	0.0	-	-	21.8	-	-	
110.0	35.0	0.0	-	-	0.0	-	0.0	-	-	84.3	-	-	
110.0	45.0	0.0	-	-	0.0	-	5.7	-	-	8.3	-	-	
110.0	50.0	0.0	-	-	2.9	-	5.7	-	-	11.1	-	-	
110.0	55.0	2.9	-	-	5.5	-	0.0	-	-	5.7	-	-	
110.0	60.0	0.0	-	-	0.0	-	0.0	-	-	74.0	-	-	
110.0	65.0	2.9	-	-	0.0	-	2.9	-	-	308.0	-	-	
110.0	70.0	3.1	-	-	2.5	-	0.0	-	-	177.9	-	-	
110.0	80.0	0.0	-	-	2.9	-	47.7	-	-	50.0	-	-	
110.0	90.0	5.8	-	-	387.4	-	18.1	-	-	11.0	-	-	
110.0	100.0	8.5	-	-	30.5	-	-	-	-	-	-	-	
110.0	120.0	18.7	-	-	139.8	-	-	-	-	-	-	-	

TABLE 4. (cont.)

STATION	JAN.	FEB.	MAR.	APR.	MAY	JUNE	JULY	AUG.	SEP.	OCT.	NOV.	DEC.
113.0	28.5	-	-	1.3	-	-	-	-	-	0.0	-	-
113.0	29.0	-	-	0.0	-	-	0.0	-	-	0.4	-	-
113.0	30.0	0.0	-	0.0	-	-	0.0	-	-	1.6	-	-
113.0	35.0	0.0	-	0.0	-	-	0.0	-	-	30.1	-	-
113.0	40.0	0.0	-	0.0	-	-	0.0	-	-	89.3	-	-
113.0	45.0	0.0	-	0.0	-	-	0.0	-	-	21.1	-	-
113.0	50.0	0.0	-	0.0	-	-	0.0	-	-	37.0	-	-
113.0	55.0	3.2	-	0.0	-	-	0.0	-	-	32.2	-	-
113.0	60.0	22.2	-	2.9	-	-	0.0	-	-	176.2	-	-
113.0	65.0	0.0	-	0.0	-	-	352.2	-	-	367.1	-	-
113.0	70.0	5.5	-	0.0	-	-	0.0	-	-	155.0	-	-
113.0	80.0	2.9	-	5.9	-	-	24.8	-	-	305.9	-	-
113.0	90.0	12.6	-	158.5	-	-	770.6	-	-	-	-	-
117.0	24.8	-	-	0.0	-	-	0.0	-	-	0.3	-	-
117.0	30.0	0.0	-	0.0	-	-	0.0	-	-	2.9	-	-
117.0	35.0	0.0	-	0.0	-	-	0.0	-	-	61.3	-	-
117.0	40.0	0.0	-	2.3	-	-	0.0	-	-	42.5	-	-
117.0	45.0	2.9	-	14.6	-	-	0.0	-	-	111.8	-	-
117.0	50.0	10.1	-	5.2	-	-	0.0	-	-	125.2	-	-
117.0	55.0	0.0	-	6.1	-	-	0.0	-	-	117.7	-	-
117.0	60.0	0.0	-	19.8	-	-	266.8	-	-	104.9	-	-
117.0	65.0	0.0	-	27.4	-	-	523.9	-	-	36.8	-	-
117.0	70.0	0.0	-	8.7	-	-	747.8	-	-	78.7	-	-
117.0	80.0	15.8	-	41.2	-	-	189.1	-	-	29.9	-	-
117.0	90.0	8.9	-	118.5	-	-	195.4	-	-	-	-	-
118.0	39.0	0.0	-	0.0	-	-	0.0	-	-	5.7	-	-
120.0	45.0	23.6	-	-	0.0	-	0.0	-	-	0.0	-	-
120.0	50.0	38.5	-	-	0.0	-	20.5	-	-	0.0	-	-
120.0	55.0	57.8	-	-	0.0	-	0.0	-	-	11.0	-	-
120.0	60.0	13.9	-	-	0.0	-	1284.8	-	-	10.5	-	-
120.0	65.0	2.9	-	-	0.0	-	264.0	-	-	41.9	-	-
120.0	70.0	41.1	-	-	0.0	-	-	440.8	-	31.9	-	-
120.0	80.0	54.9	-	-	2.8	-	-	80.7	-	-	-	-
120.0	90.0	94.3	-	-	94.7	-	-	-	-	-	-	-
120.0	100.0	56.7	-	-	65.5	-	-	-	-	-	-	-
120.0	120.0	32.3	-	-	200.6	-	-	-	-	-	-	-
123.0	36.0	-	-	2.4	-	-	-	2.2	-	0.0	-	-
123.0	37.0	0.0	-	0.0	-	-	-	0.0	-	2.4	-	-
123.0	42.0	0.0	-	0.0	75.6	-	-	686.9	-	30.8	-	-
123.0	45.0	0.0	-	0.0	-	-	-	35.6	-	33.5	-	-
123.0	50.0	0.0	-	2.8	-	-	-	281.2	-	23.7	-	-
123.0	55.0	38.2	-	6.0	-	-	-	1284.0	-	5.5	-	-
123.0	60.0	15.1	-	10.8	-	-	-	977.0	-	13.7	-	-
123.0	65.0	35.0	-	23.7	-	-	-	837.5	-	16.8	-	-
123.0	70.0	57.6	-	96.3	-	-	-	495.8	-	29.8	-	-
123.0	80.0	45.3	-	34.3	-	-	-	154.2	-	-	-	-

TABLE 4. (cont.)

Vinciguerria lucetia (cont.)

STATION	JAN.	FEB.	MAR.	APR.	MAY	JUNE	JULY	AUG.	SEP.	OCT.	NOV.	DEC.
127.0	40.0	112.1	-	0.0	11.2	-	-	505.8	-	13.3	-	-
127.0	45.0	102.7	-	2.9	-	-	-	250.3	-	22.6	-	-
127.0	50.0	62.0	-	3.0	-	-	-	48.1	-	36.7	-	-
127.0	55.0	22.7	-	28.3	-	-	-	694.6	-	31.0	-	-
127.0	60.0	14.6	-	6.0	-	-	-	469.8	-	146.2	-	-
127.0	65.0	96.3	-	2.9	-	-	-	539.9	-	56.6	-	-
127.0	70.0	63.4	-	0.0	-	-	-	416.1	-	125.6	-	-
127.0	80.0	60.6	-	0.0	-	-	-	275.7	-	-	-	-
130.0	28.0	-	-	-	0.0	-	-	54.1	-	0.0	-	-
130.0	30.0	214.0	-	0.0	0.0	-	-	112.3	-	2.5	-	-
130.0	35.0	97.3	-	0.0	0.0	-	-	520.0	-	11.8	-	-
130.0	40.0	321.5	-	0.0	0.0	-	-	705.6	-	19.2	-	-
130.0	45.0	16.6	-	-	0.0	-	-	1054.3	-	61.8	-	-
130.0	50.0	80.1	-	-	5.5	-	-	95.7	-	48.8	-	-
130.0	55.0	30.3	-	-	0.0	-	-	186.4	-	5.7	-	-
130.0	60.0	10.2	-	-	21.3	-	-	241.5	-	25.6	-	-
130.0	65.0	-	-	-	-	-	-	378.8	-	8.5	-	-
130.0	70.0	206.2	-	-	67.9	-	-	2422.4	-	18.2	-	-
130.0	80.0	53.4	-	-	130.2	-	-	635.4	-	-	-	-
130.0	90.0	83.7	-	-	213.1	-	-	-	-	-	-	-
130.0	100.0	203.8	-	-	216.5	-	-	-	-	-	-	-
130.0	120.0	65.2	-	-	80.6	-	-	-	-	-	-	-
133.0	25.0	21.8	-	0.0	-	-	-	0.0	-	0.0	-	-
133.0	30.0	9.7	-	0.0	-	-	-	0.0	-	2.8	-	-
133.0	35.0	45.6	-	0.0	-	-	-	5.7	-	36.3	-	-
133.0	40.0	62.8	-	2.9	-	-	-	1673.6	-	127.4	-	-
133.0	45.0	8.5	-	0.0	-	-	-	1085.3	-	48.6	-	-
133.0	50.0	3.1	-	0.0	-	-	-	312.4	-	2.8	-	-
133.0	55.0	3.1	-	66.5	-	-	-	250.8	-	11.5	-	-
133.0	60.0	0.0	-	15.4	-	-	-	267.5	-	22.3	-	-
133.0	65.0	6.0	-	-	79.1	-	-	620.9	-	-	-	-
133.0	70.0	9.4	-	-	52.2	-	-	589.0	-	-	-	-
133.0	80.0	9.2	-	-	21.4	-	-	959.8	-	-	-	-
137.0	23.0	0.0	-	-	2.7	-	-	-	-	-	-	-
137.0	35.0	3.3	-	-	0.0	-	-	-	-	2.4	-	-
137.0	40.0	3.2	-	-	0.0	-	-	-	-	38.2	-	-
137.0	45.0	48.3	-	-	0.0	-	-	-	-	81.9	-	-
137.0	50.0	233.2	-	-	0.0	-	-	439.3	-	228.7	-	-
137.0	55.0	0.0	-	-	0.0	-	-	151.7	-	157.8	-	-
137.0	60.0	9.9	-	-	0.0	-	-	221.2	-	84.0	-	-
137.0	65.0	-	-	-	0.0	-	-	139.8	-	10.8	-	-
137.0	70.0	43.4	-	-	10.4	-	-	311.9	-	-	-	-
137.0	80.0	49.3	-	-	98.1	-	-	1050.0	-	-	-	-
140.0	35.0	45.0	-	-	0.0	-	-	-	-	-	-	-
140.0	40.0	11.1	-	-	5.9	-	-	-	-	-	-	-
140.0	45.0	28.5	-	-	14.0	-	-	-	-	-	-	-

TABLE 4. (cont.)

<i>Vinciguerria lucetia</i> (cont.)												
STATION	JAN.	FEB.	MAR.	APR.	MAY	JUNE	JULY	AUG.	SEP.	OCT.	NOV.	DEC.
140.0	50.0	33.2	-	-	17.1	-	-	-	-	-	-	-
<i>Vinciguerria poweriae</i>												
STATION	JAN.	FEB.	MAR.	APR.	MAY	JUNE	JULY	AUG.	SEP.	OCT.	NOV.	DEC.
90.0	140.0	0.0	-	5.7	-	-	-	-	-	-	-	-
90.0	180.0	0.0	-	5.5	-	-	-	-	-	-	-	-
90.0	200.0	0.0	-	2.8	-	-	-	-	-	-	-	-
<i>Woodsia nonsuchae</i>												
STATION	JAN.	FEB.	MAR.	APR.	MAY	JUNE	JULY	AUG.	SEP.	OCT.	NOV.	DEC.
90.0	140.0	0.0	-	2.8	-	-	-	-	-	-	-	-
Sternoptychidae												
STATION	JAN.	FEB.	MAR.	APR.	MAY	JUNE	JULY	AUG.	SEP.	OCT.	NOV.	DEC.
60.0	140.0	-	-	0.0	-	-	-	-	-	-	-	-
70.0	200.0	-	-	2.7	-	-	-	-	-	-	-	-
80.0	55.0	-	-	0.0	-	-	0.0	-	-	2.7	-	-
80.0	200.0	-	-	0.0	-	-	0.0	-	-	0.0	-	-
83.0	80.0	-	-	0.0	-	-	0.0	-	-	0.0	-	-
90.0	120.0	-	-	2.8	-	-	-	-	-	-	-	-
90.0	180.0	-	-	11.0	-	-	-	-	-	-	-	-
93.0	80.0	0.0	-	0.0	-	-	0.0	-	-	2.5	-	-
93.0	120.0	6.1	-	0.0	-	-	0.0	-	-	2.6	-	-
97.0	45.0	0.0	-	0.0	-	-	0.0	-	-	-	-	-
97.0	110.0	5.9	-	-	-	-	-	-	-	-	-	-
100.0	70.0	0.0	-	-	2.4	-	0.0	-	-	0.0	-	-
103.0	60.0	0.0	-	2.9	-	-	0.0	-	-	0.0	-	-
107.0	32.0	0.0	-	0.0	-	-	0.0	-	-	5.7	-	-
107.0	35.0	0.0	-	0.0	-	-	0.0	-	-	2.9	-	-
107.0	70.0	3.1	-	0.0	-	-	0.0	-	-	2.8	-	-
107.0	80.0	0.0	-	0.0	-	-	0.0	-	-	2.6	-	-
110.0	70.0	0.0	-	-	2.5	-	0.0	-	-	0.0	-	-
110.0	80.0	0.0	-	0.0	2.9	-	0.0	-	-	0.0	-	-
117.0	80.0	3.2	-	0.0	-	-	0.0	-	-	0.0	-	-
117.0	90.0	5.9	-	0.0	-	-	0.0	-	-	-	-	-
120.0	55.0	3.0	-	-	0.0	-	0.0	-	-	0.0	-	-
120.0	60.0	0.0	-	3.2	0.0	-	3.4	-	-	0.0	-	-
123.0	42.0	0.0	-	0.0	0.0	-	-	9.5	-	0.0	-	-
123.0	45.0	0.0	-	0.0	0.0	-	-	3.0	-	0.0	-	-
127.0	40.0	9.1	-	0.0	0.0	-	-	0.0	-	0.0	-	-

TABLE 4. (cont.)

Sternoptychidae (cont.)

STATION	JAN.	FEB.	MAR.	APR.	MAY	JUNE	JULY	AUG.	SEP.	OCT.	NOV.	DEC.
127.0	45.0	0.0	-	2.9	-	-	-	0.0	-	0.0	-	-
127.0	60.0	0.0	-	0.0	-	-	-	3.4	-	0.0	-	-
130.0	35.0	9.4	-	0.0	0.0	-	-	0.0	-	0.0	-	-
130.0	40.0	10.3	-	-	0.0	-	-	0.0	-	2.7	-	-
130.0	45.0	6.7	-	-	0.0	-	-	0.0	-	0.0	-	-
133.0	35.0	0.0	-	0.0	-	-	-	5.7	-	0.0	-	-
133.0	40.0	0.0	-	0.0	-	-	-	0.0	-	2.7	-	-
133.0	50.0	0.0	-	0.0	-	-	-	8.8	-	0.0	-	-
133.0	70.0	0.0	-	2.9	-	-	-	0.0	-	-	-	-
137.0	40.0	0.0	-	5.5	-	-	-	-	-	0.0	-	-
137.0	45.0	0.0	-	2.8	-	-	-	-	-	0.0	-	-
137.0	50.0	0.0	-	0.0	-	-	-	5.8	-	0.0	-	-
137.0	55.0	0.0	-	0.0	-	-	-	5.6	-	2.7	-	-

Chauliodus macouni

STATION	JAN.	FEB.	MAR.	APR.	MAY	JUNE	JULY	AUG.	SEP.	OCT.	NOV.	DEC.
60.0	90.0	-	-	0.0	-	-	-	-	-	-	-	-
60.0	140.0	-	-	2.7	-	-	-	-	-	-	-	-
63.0	60.0	-	-	0.0	-	-	-	-	-	-	-	-
67.0	60.0	-	-	0.0	-	-	-	-	-	-	-	-
70.0	52.0	-	-	5.2	-	-	-	-	-	-	-	-
70.0	53.0	-	-	2.8	-	-	-	-	-	-	-	-
70.0	70.0	-	-	5.4	-	-	-	-	-	-	-	-
73.0	53.0	-	-	3.1	-	-	-	-	-	-	-	-
77.0	55.0	-	-	0.0	-	-	-	-	-	-	-	-
80.0	70.0	-	-	0.0	-	-	5.3	-	-	0.0	-	-
80.0	90.0	-	-	3.0	-	-	0.0	-	-	0.0	-	-
83.0	70.0	-	-	0.0	-	-	0.0	-	-	2.6	-	-
83.0	80.0	-	-	0.0	-	-	0.0	-	-	2.6	-	-
83.0	105.0	-	-	0.0	-	-	-	-	-	-	-	-
87.0	60.0	5.8	-	-	-	-	0.0	-	-	0.0	-	-
87.0	65.0	3.0	-	0.0	-	-	0.0	-	-	0.0	-	-
87.0	70.0	0.0	-	7.9	-	-	0.0	-	-	0.0	-	-
87.0	80.0	0.0	-	0.0	-	-	0.0	-	-	2.6	-	-
87.0	80.0	0.0	-	0.0	-	-	0.0	-	-	5.6	-	-
87.0	115.0	3.4	-	-	-	-	-	-	-	-	-	-
90.0	70.0	-	-	-	0.0	-	3.0	-	-	0.0	-	-
93.0	40.0	0.0	-	0.0	-	-	6.1	-	-	0.0	-	-
93.0	45.0	0.0	-	0.0	-	-	0.0	-	-	2.6	-	-
97.0	50.0	0.0	-	0.0	-	-	4.2	-	-	0.0	-	-
100.0	55.0	3.0	-	0.0	0.0	-	0.0	-	-	0.0	-	-
100.0	70.0	0.0	-	0.0	0.0	-	3.1	-	-	0.0	-	-
107.0	55.0	0.0	-	0.0	-	-	6.3	-	-	0.0	-	-
110.0	65.0	2.9	-	0.0	0.0	-	0.0	-	-	0.0	-	-
113.0	70.0	0.0	-	0.0	-	-	0.0	-	-	5.4	-	-

TABLE 4. (cont.)

Chauliodus macouni (cont.)

STATION	JAN.	FEB.	MAR.	APR.	MAY	JUNE	JULY	AUG.	SEP.	OCT.	NOV.	DEC.
117.0	45.0	0.0	-	2.9	-	-	0.0	-	-	0.0	-	-
130.0	40.0	0.0	-	-	0.0	-	-	3.2	-	0.0	-	-

STATION	JAN.	FEB.	MAR.	APR.	MAY	JUNE	JULY	AUG.	SEP.	OCT.	NOV.	DEC.
60.0	180.0	-	-	2.8	-	-	-	-	-	-	-	-
70.0	120.0	-	-	0.0	-	-	-	-	-	-	-	-
80.0	75.0	-	-	-	-	-	-	-	-	-	-	-
80.0	80.0	-	-	0.0	-	-	0.0	-	-	2.8	-	-
80.0	100.0	-	-	0.0	-	-	-	-	-	-	-	-
83.0	80.0	-	-	0.0	-	-	0.0	-	-	10.4	-	-
87.0	80.0	-	-	0.0	-	-	0.0	-	-	5.6	-	-
93.0	80.0	-	-	0.0	-	-	0.0	-	-	2.5	-	-
93.0	90.0	-	-	0.0	-	-	-	-	-	7.5	-	-
93.0	100.0	-	-	-	-	-	-	-	-	-	-	-
100.0	65.0	-	-	-	-	-	3.3	-	-	0.0	-	-
100.0	90.0	-	-	0.0	-	-	2.9	-	-	2.8	-	-
103.0	65.0	-	-	0.0	-	-	3.0	-	-	2.7	-	-
107.0	45.0	-	-	0.0	-	-	0.0	-	-	2.8	-	-
107.0	80.0	-	-	2.8	-	-	0.0	-	-	0.0	-	-
110.0	55.0	-	-	-	-	-	0.0	-	-	0.0	-	-
110.0	65.0	-	-	-	-	-	0.0	-	-	2.8	-	-
110.0	80.0	-	-	-	-	-	0.0	-	-	5.6	-	-
117.0	55.0	-	-	0.0	-	-	0.0	-	-	2.9	-	-
120.0	90.0	-	-	0.0	-	-	-	-	-	-	-	-
120.0	120.0	-	-	-	-	-	-	-	-	-	-	-
130.0	70.0	-	-	-	-	-	-	2.9	-	0.0	-	-
130.0	80.0	-	-	-	-	-	-	6.1	-	-	-	-
137.0	80.0	-	-	-	2.7	-	-	0.0	-	-	-	-

*Idiacanthus antrostomus**Aristostomias scintillans*

STATION	JAN.	FEB.	MAR.	APR.	MAY	JUNE	JULY	AUG.	SEP.	OCT.	NOV.	DEC.
60.0	180.0	-	-	5.6	-	-	-	-	-	-	-	-
60.0	200.0	-	-	5.5	-	-	-	-	-	-	-	-
70.0	200.0	-	-	2.7	-	-	-	-	-	-	-	-
90.0	110.0	-	-	-	-	-	-	-	-	-	-	-
97.0	90.0	-	-	0.0	-	-	-	-	-	2.8	-	-
97.0	110.0	-	-	-	-	-	-	-	-	-	-	-
100.0	90.0	-	-	3.0	-	-	0.0	-	-	0.0	-	-
103.0	65.0	-	-	2.7	-	-	0.0	-	-	0.0	-	-
110.0	120.0	-	-	-	2.4	-	-	-	-	-	-	-

TABLE 4. (cont.)

Bathophilus spp.

STATION	JAN.	FEB.	MAR.	APR.	MAY	JUNE	JULY	AUG.	SEP.	OCT.	NOV.	DEC.
60.0 160.0	0.0	-	-	2.9	-	-	-	-	-	-	-	-
70.0 200.0	2.8	-	-	0.0	-	-	-	-	-	-	-	-
80.0 200.0	0.0	-	-	1.8	-	-	-	-	-	-	-	-
90.0 140.0	2.6	-	-	0.0	-	-	-	-	-	-	-	-

Photonectes spp.

STATION	JAN.	FEB.	MAR.	APR.	MAY	JUNE	JULY	AUG.	SEP.	OCT.	NOV.	DEC.
60.0 180.0	0.0	-	-	11.2	-	-	-	-	-	-	-	-
70.0 200.0	0.0	-	-	5.3	-	-	-	-	-	-	-	-

Stomias atriventer

STATION	JAN.	FEB.	MAR.	APR.	MAY	JUNE	JULY	AUG.	SEP.	OCT.	NOV.	DEC.
80.0 200.0	2.8	-	-	0.0	-	-	-	-	-	-	-	-
87.0 34.0	-	-	-	1.7	-	-	0.0	-	-	0.0	-	-
93.0 35.0	-	0.0	-	0.0	-	-	2.9	-	-	0.0	-	-
100.0 65.0	-	0.0	-	-	0.0	-	3.3	-	-	0.0	-	-
100.0 70.0	-	0.0	-	-	0.0	-	6.2	-	-	0.0	-	-
100.0 80.0	-	12.0	-	-	0.0	-	0.0	-	-	0.0	-	-
103.0 35.0	-	0.0	-	0.0	-	-	3.2	-	-	0.0	-	-
103.0 40.0	-	0.0	-	0.0	-	-	0.0	-	-	0.0	-	-
103.0 50.0	-	6.2	-	0.0	-	-	0.0	-	-	0.0	-	-
103.0 60.0	-	0.0	-	2.9	-	-	0.0	-	-	0.0	-	-
103.0 65.0	-	0.0	-	0.0	-	-	0.0	-	-	2.7	-	-
103.0 70.0	-	0.0	-	0.0	-	-	0.0	-	-	0.0	-	-
103.0 80.0	-	12.1	-	0.0	-	-	0.0	-	-	0.0	-	-
107.0 40.0	-	3.3	-	0.0	-	-	0.0	-	-	0.0	-	-
107.0 45.0	-	0.0	-	2.9	-	-	0.0	-	-	0.0	-	-
107.0 60.0	-	6.3	-	0.0	-	-	0.0	-	-	0.0	-	-
107.0 65.0	-	16.1	-	0.0	-	-	0.0	-	-	0.0	-	-
107.0 70.0	-	12.3	-	0.0	-	-	0.0	-	-	0.0	-	-
107.0 90.0	-	0.0	-	0.0	-	-	0.0	-	-	2.8	-	-
110.0 35.0	-	0.0	-	-	0.0	-	0.0	-	-	2.7	-	-
110.0 45.0	-	0.0	-	-	0.0	-	0.0	-	-	0.0	-	-
110.0 65.0	-	11.6	-	-	0.0	-	0.0	-	-	0.0	-	-
110.0 90.0	-	8.7	-	-	5.2	-	0.0	-	-	0.0	-	-
110.0 100.0	-	5.7	-	-	0.0	-	-	-	-	-	-	-
113.0 35.0	-	0.0	-	3.0	-	-	0.0	-	-	0.0	-	-
113.0 60.0	-	15.9	-	0.0	-	-	0.0	-	-	0.0	-	-
113.0 65.0	-	6.1	-	0.0	-	-	3.0	-	-	2.7	-	-
113.0 90.0	-	9.4	-	0.0	-	-	0.0	-	-	5.8	-	-
117.0 35.0	-	0.0	-	2.3	-	-	0.0	-	-	0.0	-	-
117.0 40.0	-	0.0	-	-	-	-	-	-	-	-	-	-

TABLE 4. (cont.)

STATION	JAN.	FEB.	MAR.	APR.	MAY	JUNE	JULY	AUG.	SEP.	OCT.	NOV.	DEC.
117.0	65.0	0.0	-	9.1	-	-	3.0	-	-	0.0	-	-
117.0	70.0	0.0	-	0.0	-	-	6.1	-	-	0.0	-	-
117.0	80.0	12.6	-	0.0	-	-	0.0	-	-	0.0	-	-
117.0	90.0	3.0	-	0.0	-	-	0.0	-	-	-	-	-
120.0	45.0	3.0	-	0.0	0.0	-	0.0	-	-	0.0	-	-
120.0	50.0	14.8	-	0.0	0.0	-	0.0	-	-	0.0	-	-
120.0	55.0	15.2	-	0.0	0.0	-	0.0	-	-	0.0	-	-
120.0	60.0	2.8	-	2.8	2.8	-	10.2	-	-	0.0	-	-
120.0	65.0	5.8	-	2.7	2.9	-	0.0	6.1	-	0.0	-	-
120.0	70.0	6.3	-	2.8	2.8	-	-	0.0	-	-	-	-
120.0	80.0	6.9	-	0.0	0.0	-	-	3.2	-	-	-	-
120.0	90.0	6.5	-	0.0	2.2	-	-	3.0	-	0.0	-	-
123.0	42.0	0.0	-	0.0	-	-	-	3.0	-	0.0	-	-
123.0	45.0	0.0	-	0.0	-	-	-	0.0	-	2.8	-	-
123.0	55.0	3.2	-	0.0	-	-	-	0.0	-	2.7	-	-
123.0	60.0	0.0	-	0.0	-	-	-	3.0	-	2.8	-	-
123.0	65.0	9.5	-	0.0	-	-	-	0.0	-	2.7	-	-
123.0	70.0	3.0	-	0.0	-	-	-	8.7	-	-	-	-
123.0	80.0	0.0	-	0.0	-	-	-	4.2	-	0.0	-	-
127.0	40.0	3.0	-	0.0	2.8	-	-	4.0	-	0.0	-	-
127.0	50.0	0.0	-	6.0	-	-	-	3.0	-	0.0	-	-
127.0	55.0	0.0	-	0.0	-	-	-	6.8	-	0.0	-	-
127.0	60.0	0.0	-	0.0	-	-	-	5.9	-	0.0	-	-
127.0	65.0	0.0	-	0.0	-	-	-	0.0	-	-	-	-
127.0	80.0	3.2	-	0.0	-	-	-	3.3	-	0.0	-	-
130.0	35.0	6.3	-	-	0.0	-	-	0.0	-	0.0	-	-
130.0	45.0	3.3	-	-	0.0	-	-	0.0	-	0.0	-	-
130.0	50.0	15.4	-	-	0.0	-	-	0.0	-	0.0	-	-
130.0	60.0	0.0	-	-	0.0	-	-	0.0	-	5.7	-	-
130.0	70.0	6.8	-	-	0.0	-	-	0.0	-	2.6	-	-
130.0	80.0	0.0	-	-	0.0	-	-	3.0	-	-	-	-
130.0	90.0	3.2	-	-	2.9	-	-	-	-	-	-	-
130.0	100.0	2.9	-	-	0.0	-	-	-	-	-	-	-
133.0	35.0	3.0	-	0.0	-	-	-	0.0	-	0.0	-	-
133.0	40.0	0.0	-	0.0	-	-	-	12.6	-	0.0	-	-
133.0	45.0	0.0	-	0.0	-	-	-	6.1	-	0.0	-	-
133.0	50.0	0.0	-	0.0	-	-	-	8.8	-	0.0	-	-
133.0	55.0	0.0	-	0.0	-	-	-	3.0	-	0.0	-	-
133.0	60.0	0.0	-	0.0	-	-	-	2.9	-	0.0	-	-
133.0	70.0	3.1	-	-	0.0	-	-	2.5	-	-	-	-
137.0	45.0	0.0	-	-	0.0	-	-	2.8	-	5.4	-	-
137.0	55.0	0.0	-	-	0.0	-	-	-	-	5.4	-	-
137.0	80.0	3.3	-	-	0.0	-	-	3.0	-	-	-	-

TABLE 4. (cont.)

Evermannellidae

STATION	JAN.	FEB.	MAR.	APR.	MAY	JUNE	JULY	AUG.	SEP.	OCT.	NOV.	DEC.
137.0 80.0	-	0.0	-	-	0.0	-	-	3.0	-	-	-	-

Paralepididae

STATION	JAN.	FEB.	MAR.	APR.	MAY	JUNE	JULY	AUG.	SEP.	OCT.	NOV.	DEC.
70.0 80.0	5.9	-	-	0.0	-	-	-	-	-	-	-	-
83.0 55.0	0.0	-	-	3.2	-	-	0.0	-	-	0.0	-	-
90.0 80.0	0.0	-	-	-	0.0	-	0.0	-	-	2.8	-	-
90.0 130.0	2.9	-	-	-	-	-	-	-	-	-	-	-
120.0 65.0	-	0.0	-	-	0.0	-	3.3	-	-	0.0	-	-

Lestidiops ringens

STATION	JAN.	FEB.	MAR.	APR.	MAY	JUNE	JULY	AUG.	SEP.	OCT.	NOV.	DEC.
60.0 80.0	3.1	-	-	0.0	-	-	-	-	-	-	-	-
60.0 90.0	0.0	-	-	7.0	-	-	-	-	-	-	-	-
60.0 120.0	0.0	-	-	3.1	-	-	-	-	-	-	-	-
60.0 200.0	0.0	-	-	2.8	-	-	-	-	-	-	-	-
70.0 70.0	0.0	-	-	10.9	-	-	-	-	-	-	-	-
70.0 80.0	0.0	-	-	3.0	-	-	-	-	-	-	-	-
70.0 200.0	5.7	-	-	0.0	-	0.0	-	-	-	0.0	-	-
80.0 55.0	3.0	-	-	0.0	-	-	-	-	-	-	-	-
80.0 75.0	2.9	-	-	-	-	-	5.5	-	-	0.0	-	-
80.0 80.0	0.0	-	-	0.0	-	-	-	-	-	0.0	-	-
80.0 200.0	0.0	-	-	1.8	-	-	-	-	-	-	-	-
83.0 80.0	0.0	-	-	0.0	-	-	0.0	-	-	5.2	-	-
83.0 115.0	-	13.2	-	-	-	-	-	-	-	-	-	-
83.0 120.0	-	3.1	-	-	-	-	-	-	-	-	-	-
87.0 65.0	-	3.3	-	0.0	-	-	0.0	-	-	0.0	-	-
87.0 80.0	-	0.0	-	0.0	-	-	0.0	-	-	2.8	-	-
87.0 85.0	-	3.4	-	-	-	-	-	-	-	-	-	-
87.0 90.0	-	0.0	-	0.0	-	-	0.0	-	-	2.9	-	-
87.0 100.0	-	3.3	-	-	-	-	-	-	-	-	-	-
87.0 105.0	-	3.2	-	-	-	-	-	-	-	-	-	-
87.0 110.0	-	3.5	-	-	-	-	-	-	-	-	-	-
90.0 70.0	0.0	-	-	-	0.0	-	0.0	-	-	2.7	-	-
90.0 90.0	0.0	-	-	0.0	-	-	0.0	-	-	5.3	-	-
90.0 100.0	0.0	-	-	3.0	-	-	-	-	-	-	-	-
90.0 110.0	2.7	-	-	-	-	-	-	-	-	-	-	-
90.0 120.0	0.0	-	-	2.8	-	-	-	-	-	-	-	-
90.0 200.0	2.7	-	-	0.0	-	-	-	-	-	-	-	-
93.0 60.0	-	0.0	-	0.0	-	-	0.0	-	-	2.6	-	-
97.0 50.0	-	0.0	-	0.0	-	-	0.0	-	-	2.8	-	-
97.0 55.0	-	3.3	-	2.9	-	-	0.0	-	-	0.0	-	-

TABLE 4. (cont.)

Lestidiops ringens (cont.)

STATION	JAN.	FEB.	MAR.	APR.	MAY	JUNE	JULY	AUG.	SEP.	OCT.	NOV.	DEC.
97.0	90.0	3.0	-	0.0	-	-	-	-	-	0.0	-	-
100.0	45.0	0.0	-	-	0.0	-	2.8	-	-	0.0	-	-
100.0	60.0	0.0	-	-	2.8	-	2.9	-	-	2.7	-	-
100.0	65.0	0.0	-	-	0.0	-	0.0	-	-	5.5	-	-
100.0	70.0	0.0	-	-	0.0	-	0.0	-	-	2.7	-	-
100.0	80.0	0.0	-	-	0.0	-	0.0	-	-	2.8	-	-
100.0	120.0	2.8	-	-	0.0	-	-	-	-	-	-	-
103.0	65.0	0.0	-	0.0	-	-	0.0	-	-	2.7	-	-
103.0	70.0	3.0	-	0.0	-	-	0.0	-	-	0.0	-	-
107.0	65.0	6.4	-	0.0	-	-	0.0	-	-	2.7	-	-
107.0	70.0	3.1	-	0.0	-	-	0.0	-	-	0.0	-	-
107.0	80.0	0.0	-	2.8	-	-	0.0	-	-	0.0	-	-
110.0	35.0	0.0	-	-	0.0	-	2.5	-	-	0.0	-	-
110.0	55.0	0.0	-	-	0.0	-	0.0	-	-	0.0	-	-
110.0	60.0	0.0	-	-	0.0	-	0.0	-	-	2.9	-	-
113.0	55.0	3.2	-	-	0.0	-	0.0	-	-	0.0	-	-
113.0	80.0	2.9	-	0.0	-	-	0.0	-	-	0.0	-	-
117.0	45.0	0.0	-	2.9	-	-	0.0	-	-	0.0	-	-
117.0	55.0	0.0	-	0.0	-	-	0.0	-	-	8.6	-	-
117.0	80.0	3.2	-	0.0	-	-	0.0	-	-	0.0	-	-
117.0	90.0	0.0	-	0.0	-	-	3.0	-	-	-	-	-
120.0	70.0	0.0	-	-	0.0	-	-	3.0	-	0.0	-	-
123.0	60.0	0.0	-	0.0	-	-	-	5.7	-	0.0	-	-
130.0	45.0	0.0	-	-	0.0	-	-	3.4	-	0.0	-	-

Notolepis risso

STATION	JAN.	FEB.	MAR.	APR.	MAY	JUNE	JULY	AUG.	SEP.	OCT.	NOV.	DEC.
70.0	200.0	-	-	0.0	-	-	-	-	-	-	-	-
80.0	100.0	-	-	0.0	-	-	-	-	-	-	-	-
87.0	80.0	0.0	-	0.0	-	-	0.0	-	-	2.8	-	-
90.0	140.0	-	-	8.6	-	-	-	-	-	-	-	-
90.0	180.0	-	-	5.5	-	-	-	-	-	-	-	-
93.0	90.0	0.0	-	0.0	-	-	-	-	-	2.5	-	-
103.0	60.0	0.0	-	2.9	-	-	0.0	-	-	0.0	-	-
110.0	55.0	0.0	-	-	2.7	-	0.0	-	-	0.0	-	-
117.0	45.0	0.0	-	0.0	-	-	0.0	-	-	5.2	-	-

Scopelosaurus spp.

STATION	JAN.	FEB.	MAR.	APR.	MAY	JUNE	JULY	AUG.	SEP.	OCT.	NOV.	DEC.
83.0	60.0	-	-	0.0	-	-	0.0	-	-	2.7	-	-
90.0	100.0	-	-	3.0	-	-	-	-	-	-	-	-
90.0	140.0	-	-	8.6	-	-	-	-	-	-	-	-

TABLE 4. (cont.)

Scopelosaurus spp. (cont.)

STATION	JAN.	FEB.	MAR.	APR.	MAY	JUNE	JULY	AUG.	SEP.	OCT.	NOV.	DEC.
97.0	55.0	0.0	-	2.9	-	-	0.0	-	-	0.0	-	-
97.0	90.0	0.0	-	2.9	-	-	-	-	-	0.0	-	-
103.0	65.0	0.0	-	2.7	-	-	0.0	-	-	0.0	-	-
110.0	80.0	0.0	-	-	2.9	-	0.0	-	-	0.0	-	-
113.0	45.0	0.0	-	0.0	-	-	3.0	-	-	0.0	-	-

Scopelarchidae

STATION	JAN.	FEB.	MAR.	APR.	MAY	JUNE	JULY	AUG.	SEP.	OCT.	NOV.	DEC.
70.0	200.0	-	-	0.0	-	-	-	-	-	-	-	-
80.0	52.0	-	-	0.0	-	-	0.0	-	-	2.7	-	-
90.0	110.0	-	-	-	-	-	-	-	-	-	-	-
90.0	180.0	-	-	5.5	-	-	-	-	-	-	-	-
90.0	200.0	-	-	2.8	-	-	-	-	-	2.5	-	-
93.0	90.0	0.0	-	0.0	-	-	-	-	-	0.0	-	-
93.0	120.0	3.0	-	-	-	-	-	-	-	0.0	-	-
97.0	90.0	0.0	-	2.9	-	-	-	-	-	-	-	-
97.0	110.0	3.0	-	-	-	-	-	-	-	-	-	-
97.0	120.0	2.7	-	-	-	-	-	-	-	-	-	-
100.0	70.0	3.0	-	-	0.0	-	0.0	-	-	0.0	-	-
100.0	80.0	3.0	-	5.5	0.0	-	0.0	-	-	0.0	-	-
103.0	65.0	0.0	-	0.0	-	-	3.0	-	-	0.0	-	-
103.0	70.0	0.0	-	0.0	-	-	5.9	-	-	0.0	-	-
103.0	80.0	0.0	-	3.0	-	-	0.0	-	-	2.7	-	-
103.0	90.0	0.0	-	0.0	-	-	3.2	-	-	0.0	-	-
107.0	55.0	0.0	-	2.9	-	-	0.0	-	-	0.0	-	-
107.0	65.0	3.2	-	0.0	-	-	6.3	-	-	0.0	-	-
107.0	80.0	0.0	-	2.8	-	-	6.1	-	-	2.6	-	-
107.0	90.0	6.4	-	0.0	-	-	0.0	-	-	0.0	-	-
110.0	90.0	0.0	-	0.0	5.2	-	3.0	-	-	0.0	-	-
110.0	100.0	0.0	-	-	2.5	-	-	-	-	0.0	-	-
110.0	120.0	0.0	-	-	4.7	-	-	-	-	0.0	-	-
113.0	45.0	0.0	-	0.0	-	-	0.0	-	-	3.0	-	-
113.0	55.0	0.0	-	0.0	-	-	0.0	-	-	2.7	-	-
113.0	80.0	0.0	-	3.0	-	-	0.0	-	-	0.0	-	-
117.0	45.0	0.0	-	0.0	-	-	0.0	-	-	2.6	-	-
117.0	90.0	0.0	-	5.8	-	-	8.9	-	-	-	-	-
120.0	100.0	3.2	-	0.0	0.0	-	-	-	-	-	-	-
120.0	120.0	3.2	-	-	0.0	-	-	-	-	-	-	-
123.0	55.0	3.2	-	0.0	-	-	-	0.0	-	0.0	-	-
123.0	65.0	0.0	-	3.0	-	-	-	0.0	-	0.0	-	-
127.0	80.0	0.0	-	0.0	-	-	-	-	-	0.0	-	-
130.0	65.0	-	-	-	-	-	-	-	-	0.0	-	-
130.0	70.0	0.0	-	-	0.0	-	-	0.0	-	0.0	-	-
130.0	80.0	0.0	-	-	0.0	-	-	12.2	-	-	-	-

TABLE 4. (cont.)

Scopelarchidae (cont.)												
STATION	JAN.	FEB.	MAR.	APR.	MAY	JUNE	JULY	AUG.	SEP.	OCT.	NOV.	DEC.
133.0	40.0	0.0	-	0.0	-	-	-	3.1	-	0.0	-	-
133.0	45.0	0.0	-	0.0	-	-	-	3.0	-	0.0	-	-
133.0	55.0	0.0	-	2.9	-	-	-	0.0	-	0.0	-	-
133.0	60.0	0.0	-	0.0	-	-	-	0.0	-	2.8	-	-
Myctophidae												
STATION	JAN.	FEB.	MAR.	APR.	MAY	JUNE	JULY	AUG.	SEP.	OCT.	NOV.	DEC.
60.0	90.0	-	-	2.3	-	-	-	-	-	-	-	-
60.0	160.0	-	-	2.9	-	-	-	-	-	-	-	-
60.0	180.0	-	-	5.6	-	-	-	-	-	-	-	-
70.0	70.0	-	-	0.0	-	-	-	-	-	-	-	-
70.0	80.0	-	-	6.0	-	-	-	-	-	-	-	-
70.0	90.0	-	-	0.0	-	-	-	-	-	-	-	-
70.0	100.0	-	-	12.4	-	-	-	-	-	-	-	-
70.0	200.0	-	-	8.0	-	-	0.0	-	-	0.0	-	-
80.0	60.0	-	-	0.0	-	-	-	-	-	-	-	-
80.0	110.0	-	-	-	-	-	-	-	-	-	-	-
80.0	120.0	-	-	3.0	-	-	5.2	-	-	0.0	-	-
83.0	70.0	-	-	0.0	-	-	0.0	-	-	0.0	-	-
87.0	32.5	-	-	0.0	-	-	5.7	-	-	0.0	-	-
87.0	55.0	-	-	3.4	-	-	-	-	-	-	-	-
87.0	85.0	-	-	0.0	-	-	2.7	-	-	0.0	-	-
90.0	37.0	-	-	0.0	0.0	-	6.1	-	-	0.0	-	-
90.0	60.0	-	-	0.0	0.0	-	-	-	-	0.0	-	-
90.0	160.0	-	-	-	-	-	-	-	-	-	-	-
90.0	200.0	-	-	2.8	-	-	-	-	-	-	-	-
93.0	40.0	-	-	0.0	-	-	0.0	-	-	2.6	-	-
93.0	50.0	-	-	0.0	-	-	0.0	-	-	2.7	-	-
93.0	65.0	-	-	0.0	-	-	0.0	-	-	2.7	-	-
93.0	80.0	-	-	0.0	-	-	0.0	-	-	7.5	-	-
93.0	120.0	-	-	0.0	-	-	-	-	-	-	-	-
97.0	35.0	-	-	0.0	-	-	0.0	-	-	0.0	-	-
97.0	55.0	-	-	0.0	-	-	0.0	-	-	0.0	-	-
97.0	65.0	-	-	3.3	-	-	0.0	-	-	6.1	-	-
97.0	80.0	-	-	0.0	-	-	2.9	-	-	2.3	-	-
100.0	80.0	-	-	3.1	-	-	5.7	-	-	9.9	-	-
100.0	35.0	-	-	0.0	0.0	-	0.0	-	-	0.0	-	-
100.0	40.0	-	-	0.0	0.0	-	0.0	-	-	0.0	-	-
100.0	45.0	-	-	0.0	6.0	-	0.0	-	-	0.0	-	-
100.0	55.0	-	-	0.0	0.0	-	8.6	-	-	0.0	-	-
100.0	60.0	-	-	0.0	2.8	-	2.9	-	-	0.0	-	-
100.0	65.0	-	-	0.0	0.0	-	9.9	-	-	0.0	-	-
100.0	70.0	-	-	0.0	33.7	-	0.0	-	-	5.4	-	-
100.0	90.0	-	-	0.0	0.0	-	5.8	-	-	0.0	-	-
103.0	35.0	-	-	0.0	-	-	0.0	-	-	11.1	-	-

TABLE 4. (cont.)

Myctophidae (cont.)

STATION	JAN.	FEB.	MAR.	APR.	MAY	JUNE	JULY	AUG.	SEP.	OCT.	NOV.	DEC.
103.0	50.0	0.0	-	0.0	-	-	0.0	-	-	2.8	-	-
103.0	55.0	0.0	-	3.0	-	-	0.0	-	-	0.0	-	-
103.0	60.0	0.0	-	5.7	-	-	0.0	-	-	0.0	-	-
103.0	65.0	0.0	-	0.0	-	-	6.0	-	-	16.4	-	-
103.0	70.0	0.0	-	2.9	-	-	8.8	-	-	0.0	-	-
103.0	80.0	0.0	-	0.0	-	-	2.9	-	-	8.2	-	-
103.0	90.0	0.0	-	0.0	-	-	0.0	-	-	2.7	-	-
107.0	30.0	-	-	0.8	-	-	0.0	-	-	0.0	-	-
107.0	40.0	3.3	-	3.0	-	-	0.0	-	-	0.0	-	-
107.0	45.0	0.0	-	0.0	-	-	0.0	-	-	2.8	-	-
107.0	55.0	3.3	-	0.0	-	-	0.0	-	-	0.0	-	-
107.0	65.0	0.0	-	0.0	-	-	0.0	-	-	5.4	-	-
107.0	80.0	3.2	-	2.8	-	-	3.0	-	-	5.3	-	-
107.0	90.0	0.0	-	0.0	-	-	3.0	-	-	13.9	-	-
110.0	32.0	0.0	-	-	0.0	-	0.0	-	-	4.1	-	-
110.0	35.0	0.0	-	-	2.4	-	0.0	-	-	2.7	-	-
110.0	45.0	0.0	-	-	2.8	-	0.0	-	-	0.0	-	-
110.0	60.0	0.0	-	-	0.0	-	0.0	-	-	16.4	-	-
110.0	65.0	0.0	-	-	2.8	-	0.0	-	-	0.0	-	-
110.0	80.0	0.0	-	-	0.0	-	3.2	-	-	0.0	-	-
110.0	90.0	5.8	-	-	0.0	-	0.0	-	-	2.7	-	-
110.0	120.0	3.1	-	-	13.0	-	0.0	-	-	-	-	-
113.0	40.0	9.3	-	0.0	-	-	0.0	-	-	2.8	-	-
113.0	45.0	3.2	-	0.0	-	-	0.0	-	-	6.0	-	-
113.0	50.0	0.0	-	9.0	-	-	0.0	-	-	0.0	-	-
113.0	65.0	0.0	-	0.0	-	-	20.7	-	-	0.0	-	-
113.0	70.0	5.5	-	0.0	-	-	0.0	-	-	5.4	-	-
113.0	90.0	0.0	-	2.8	-	-	0.0	-	-	-	-	-
117.0	35.0	0.0	-	0.0	-	-	8.7	-	-	0.0	-	-
117.0	40.0	0.0	-	0.0	-	-	0.0	-	-	2.8	-	-
117.0	55.0	0.0	-	0.0	-	-	0.0	-	-	2.9	-	-
117.0	60.0	0.0	-	0.0	-	-	5.5	-	-	2.7	-	-
117.0	70.0	3.2	-	0.0	-	-	0.0	-	-	0.0	-	-
117.0	90.0	0.0	-	0.0	-	-	14.8	-	-	-	-	-
119.0	33.0	2.5	-	-	0.0	-	0.0	-	-	0.0	-	-
120.0	45.0	8.9	-	-	0.0	-	0.0	-	-	2.8	-	-
120.0	50.0	3.0	-	-	0.0	-	0.0	-	-	0.0	-	-
120.0	55.0	3.0	-	-	0.0	-	0.0	-	-	3.7	-	-
120.0	60.0	0.0	-	-	0.0	-	3.4	-	-	0.0	-	-
120.0	65.0	2.9	-	-	0.0	-	0.0	-	-	0.0	-	-
120.0	70.0	3.2	-	-	2.9	-	0.0	-	-	0.0	-	-
120.0	120.0	0.0	-	-	3.0	-	-	12.2	-	-	-	-
123.0	35.6	0.0	-	-	0.0	-	-	6.4	-	0.2	-	-
123.0	42.0	3.1	-	0.0	-	-	-	0.0	-	0.0	-	-
123.0	50.0	0.0	-	0.0	-	-	-	9.0	-	0.0	-	-
123.0	55.0	0.0	-	-	-	-	-	-	-	0.0	-	-

TABLE 4. (cont.)

Myctophidae (cont.)												
STATION	JAN.	FEB.	MAR.	APR.	MAY	JUNE	JULY	AUG.	SEP.	OCT.	NOV.	DEC.
123.0	60.0	3.0	-	2.7	-	-	-	8.5	-	0.0	-	-
123.0	65.0	0.0	-	0.0	-	-	-	32.7	-	0.0	-	-
123.0	70.0	0.0	-	0.0	-	-	-	2.7	-	0.0	-	-
123.0	80.0	0.0	-	0.0	-	-	-	17.5	-	-	-	-
127.0	40.0	6.1	-	0.0	0.0	-	-	0.0	-	0.0	-	-
127.0	45.0	0.0	-	0.0	-	-	-	8.9	-	0.0	-	-
127.0	55.0	5.7	-	3.1	-	-	-	45.3	-	0.0	-	-
127.0	60.0	0.0	-	6.0	-	-	-	16.9	-	15.7	-	-
127.0	65.0	0.0	-	2.9	-	-	-	0.0	-	0.0	-	-
127.0	70.0	0.0	-	0.0	-	-	-	2.9	-	0.0	-	-
130.0	30.0	23.0	-	-	0.0	-	-	0.0	-	0.0	-	-
130.0	35.0	214.0	-	-	0.0	-	-	0.0	-	0.0	-	-
130.0	40.0	12.6	-	-	0.0	-	-	0.0	-	0.0	-	-
130.0	45.0	44.5	-	-	2.7	-	-	3.2	-	0.0	-	-
130.0	45.0	20.0	-	-	0.0	-	-	3.4	-	0.0	-	-
130.0	50.0	9.2	-	-	0.0	-	-	3.2	-	0.0	-	-
130.0	55.0	0.0	-	-	2.6	-	-	3.2	-	0.0	-	-
130.0	60.0	0.0	-	-	0.0	-	-	5.8	-	0.0	-	-
130.0	65.0	0.0	-	-	0.0	-	-	11.5	-	0.0	-	-
130.0	70.0	0.0	-	-	8.5	-	-	42.9	-	0.0	-	-
130.0	80.0	26.7	-	-	11.3	-	-	9.1	-	-	-	-
130.0	90.0	3.2	-	-	8.6	-	-	-	-	-	-	-
130.0	100.0	37.3	-	-	2.5	-	-	-	-	-	-	-
130.0	120.0	0.0	-	-	2.8	-	-	-	-	-	-	-
133.0	23.0	-	-	-	-	-	-	165.8	-	0.0	-	-
133.0	40.0	9.0	-	-	-	-	-	0.0	-	0.0	-	-
133.0	45.0	2.8	-	-	-	-	-	73.0	-	0.0	-	-
133.0	50.0	3.1	-	-	-	-	-	5.8	-	5.6	-	-
133.0	55.0	0.0	-	-	-	-	-	0.0	-	2.9	-	-
133.0	60.0	3.0	-	-	-	-	-	29.4	-	0.0	-	-
133.0	65.0	0.0	-	-	11.7	-	-	10.5	-	-	-	-
133.0	70.0	3.1	-	-	0.0	-	-	0.0	-	-	-	-
133.0	80.0	0.0	-	-	0.0	-	-	16.7	-	-	-	-
137.0	45.0	6.4	-	-	0.0	-	-	-	-	2.7	-	-
137.0	50.0	7.0	-	-	0.0	-	-	0.0	-	0.0	-	-
137.0	55.0	0.0	-	-	0.0	-	-	5.6	-	2.7	-	-
137.0	60.0	0.0	-	-	2.7	-	-	29.1	-	0.0	-	-
137.0	70.0	0.0	-	-	5.2	-	-	16.9	-	-	-	-
140.0	40.0	3.7	-	-	0.0	-	-	-	-	-	-	-
140.0	45.0	24.9	-	-	0.0	-	-	-	-	-	-	-
140.0	50.0	6.6	-	-	2.8	-	-	-	-	-	-	-

Ceratoscopelus townsendi

STATION	JAN.	FEB.	MAR.	APR.	MAY	JUNE	JULY	AUG.	SEP.	OCT.	NOV.	DEC.
60.0	140.0	0.0	-	27.3	-	-	-	-	-	-	-	-

TABLE 4. (cont.)

Ceratoscopelus townsendi (cont.)

STATION	JAN.	FEB.	MAR.	APR.	MAY	JUNE	JULY	AUG.	SEP.	OCT.	NOV.	DEC.
60.0	160.0	0.0	-	5.7	-	-	-	-	-	-	-	-
60.0	180.0	8.6	-	28.0	-	-	-	-	-	-	-	-
60.0	200.0	2.7	-	11.1	-	-	-	-	-	-	-	-
70.0	100.0	0.0	-	2.5	-	-	-	-	-	-	-	-
70.0	200.0	8.6	-	29.4	-	-	-	-	-	-	-	-
80.0	80.0	0.0	-	0.0	-	0.0	0.0	-	-	22.1	-	-
80.0	200.0	2.8	-	22.8	-	-	-	-	-	-	-	-
83.0	80.0	0.0	-	0.0	-	0.0	0.0	-	-	13.0	-	-
83.0	90.0	0.0	-	0.0	-	0.0	0.0	-	-	7.9	-	-
87.0	45.0	0.0	-	0.0	-	-	2.8	-	-	0.0	-	-
87.0	55.0	0.0	-	0.0	-	-	8.6	-	-	0.0	-	-
87.0	70.0	0.0	-	0.0	-	-	0.0	-	-	2.6	-	-
87.0	80.0	0.0	-	0.0	-	-	0.0	-	-	2.8	-	-
90.0	80.0	0.0	-	-	0.0	-	0.0	-	-	11.2	-	-
90.0	90.0	0.0	-	0.0	-	-	0.0	-	-	2.7	-	-
90.0	100.0	0.0	-	3.0	-	-	-	-	-	-	-	-
90.0	110.0	10.8	-	19.7	-	-	-	-	-	-	-	-
90.0	120.0	2.5	-	-	-	-	-	-	-	-	-	-
90.0	130.0	11.5	-	76.9	-	-	-	-	-	-	-	-
90.0	140.0	5.2	-	25.0	-	-	-	-	-	-	-	-
90.0	160.0	21.7	-	179.4	-	-	-	-	-	-	-	-
90.0	180.0	41.0	-	19.3	-	-	-	-	-	-	-	-
90.0	200.0	2.7	-	-	-	-	-	-	-	-	-	-
93.0	100.0	-	-	3.0	-	-	-	-	-	-	-	-
93.0	120.0	-	-	9.1	-	-	-	-	-	-	-	-
97.0	40.0	0.0	-	0.0	-	-	3.1	-	-	0.0	-	-
97.0	45.0	0.0	-	0.0	-	-	0.0	-	-	2.6	-	-
97.0	80.0	6.2	-	0.0	-	-	0.0	-	-	30.5	-	-
97.0	90.0	3.0	-	5.8	-	-	-	-	-	77.0	-	-
97.0	110.0	17.8	-	-	-	-	-	-	-	-	-	-
97.0	100.0	-	-	-	-	-	-	-	-	-	-	-
100.0	40.0	0.0	-	-	0.0	-	0.0	-	-	5.8	-	-
100.0	70.0	0.0	-	-	0.0	-	3.1	-	-	0.0	-	-
100.0	80.0	3.0	-	-	2.8	-	17.2	-	-	0.0	-	-
100.0	90.0	3.0	-	-	0.0	-	5.8	-	-	0.0	-	-
100.0	100.0	0.0	-	-	5.5	-	-	-	-	-	-	-
100.0	120.0	5.6	-	-	4.8	-	-	-	-	-	-	-
103.0	60.0	0.0	-	5.7	-	-	0.0	-	-	2.7	-	-
103.0	65.0	0.0	-	2.7	-	-	6.0	-	-	13.7	-	-
103.0	70.0	0.0	-	2.9	-	-	35.3	-	-	18.8	-	-
103.0	80.0	3.0	-	0.0	-	-	46.1	-	-	0.0	-	-
103.0	90.0	3.1	-	0.0	-	-	12.6	-	-	0.0	-	-
107.0	65.0	0.0	-	0.0	-	-	15.8	-	-	67.3	-	-
107.0	70.0	0.0	-	0.0	-	-	12.2	-	-	59.2	-	-
107.0	80.0	0.0	-	0.0	-	-	3.0	-	-	34.2	-	-
107.0	90.0	3.2	-	0.0	-	-	0.0	-	-	0.0	-	-
110.0	35.0	0.0	-	-	0.0	-	0.0	-	-	2.7	-	-

TABLE 4. (cont.)

STATION	<i>Ceratoscopelus townsendi</i> (cont.)											
	JAN.	FEB.	MAR.	APR.	MAY	JUNE	JULY	AUG.	SEP.	OCT.	NOV.	DEC.
110.0	70.0	0.0	-	-	0.0	-	0.0	-	-	52.8	-	-
110.0	90.0	0.0	-	5.2	-	0.0	-	-	-	0.0	-	-
110.0	120.0	68.4	-	9.5	-	-	-	-	-	-	-	-
113.0	35.0	0.0	0.0	-	-	0.0	0.0	-	-	2.7	-	-
113.0	55.0	0.0	0.0	-	-	0.0	0.0	-	-	5.4	-	-
113.0	60.0	0.0	0.0	-	-	0.0	0.0	-	-	32.0	-	-
113.0	70.0	0.0	0.0	-	-	0.0	0.0	-	-	2.7	-	-
113.0	80.0	0.0	0.0	-	-	0.0	0.0	-	-	18.6	-	-
113.0	90.0	0.0	0.0	-	-	64.5	0.0	-	-	-	-	-
117.0	45.0	0.0	0.0	-	-	0.0	0.0	-	-	2.6	-	-
117.0	50.0	0.0	0.0	-	-	0.0	0.0	-	-	14.9	-	-
117.0	55.0	0.0	0.0	-	-	0.0	0.0	-	-	5.7	-	-
117.0	60.0	0.0	0.0	-	-	5.5	0.0	-	-	2.7	-	-
117.0	80.0	0.0	0.0	-	-	0.0	0.0	-	-	5.4	-	-
117.0	90.0	0.0	8.7	-	-	14.8	0.0	-	-	-	-	-
120.0	60.0	0.0	-	0.0	0.0	47.5	-	-	-	0.0	-	-
120.0	65.0	0.0	-	0.0	0.0	36.3	-	33.4	-	0.0	-	-
120.0	70.0	0.0	-	2.7	-	-	-	-	-	0.0	-	-
120.0	100.0	0.0	-	8.9	-	-	-	-	-	0.0	-	-
120.0	120.0	0.0	-	-	-	-	-	-	-	0.0	-	-
123.0	50.0	0.0	0.0	-	-	-	-	12.9	-	0.0	-	-
123.0	55.0	0.0	0.0	-	-	-	-	30.0	-	0.0	-	-
123.0	60.0	0.0	0.0	-	-	-	-	36.9	-	0.0	-	-
123.0	65.0	0.0	0.0	-	-	-	-	38.6	-	0.0	-	-
123.0	70.0	0.0	0.0	-	-	-	-	13.4	-	0.0	-	-
123.0	80.0	0.0	0.0	-	-	-	-	2.9	-	0.0	-	-
127.0	40.0	0.0	0.0	0.0	-	-	-	4.2	-	0.0	-	-
127.0	65.0	0.0	0.0	-	-	-	-	3.0	-	0.0	-	-
127.0	70.0	0.0	0.0	-	-	-	-	32.2	-	0.0	-	-
127.0	80.0	3.2	0.0	-	-	-	-	51.5	-	0.0	-	-
130.0	40.0	0.0	-	-	0.0	-	-	12.6	-	0.0	-	-
130.0	45.0	3.3	-	-	0.0	-	-	3.4	-	0.0	-	-
130.0	50.0	0.0	-	-	0.0	-	-	3.2	-	0.0	-	-
130.0	60.0	0.0	-	-	0.0	-	-	5.8	-	0.0	-	-
130.0	65.0	-	-	-	0.0	-	-	2.9	-	0.0	-	-
130.0	70.0	0.0	-	-	5.7	-	-	25.7	-	0.0	-	-
130.0	80.0	0.0	-	-	0.0	-	-	36.5	-	0.0	-	-
130.0	100.0	5.7	-	-	0.0	-	-	-	-	-	-	-
133.0	45.0	2.8	0.0	-	0.0	-	-	3.0	-	0.0	-	-
133.0	60.0	0.0	0.0	-	-	-	-	5.9	-	0.0	-	-
133.0	65.0	0.0	-	-	0.0	-	-	2.6	-	-	-	-
133.0	70.0	0.0	-	-	0.0	-	-	2.5	-	-	-	-
137.0	45.0	3.2	-	-	0.0	-	-	-	-	0.0	-	-
137.0	50.0	3.5	-	-	0.0	-	-	0.0	-	2.6	-	-
137.0	55.0	0.0	-	-	0.0	-	-	0.0	-	13.6	-	-
137.0	60.0	0.0	-	-	0.0	-	-	2.9	-	0.0	-	-

TABLE 4. (cont.)

Ceratoscopelus townsendi (cont.)

STATION	JAN.	FEB.	MAR.	APR.	MAY	JUNE	JULY	AUG.	SEP.	OCT.	NOV.	DEC.
137.0	80.0	0.0	-	-	8.0	-	-	0.0	-	-	-	-

Diaphus spp.

STATION	JAN.	FEB.	MAR.	APR.	MAY	JUNE	JULY	AUG.	SEP.	OCT.	NOV.	DEC.
60.0	120.0	0.0	-	31.4	-	-	-	-	-	-	-	-
70.0	80.0	0.0	-	14.9	-	-	-	-	-	-	-	-
73.0	51.0	-	-	2.9	-	-	-	-	-	-	-	-
73.0	53.0	0.0	-	6.1	-	-	-	-	-	-	-	-
77.0	57.0	0.0	-	2.8	-	-	-	-	-	-	-	-
80.0	50.2	-	-	0.3	-	-	-	-	-	0.0	-	-
80.0	65.0	0.0	-	0.0	-	-	5.3	-	-	0.0	-	-
80.0	70.0	0.0	-	0.0	-	-	5.3	-	-	0.0	-	-
80.0	90.0	0.0	-	0.0	-	-	19.3	-	-	0.0	-	-
80.0	200.0	0.0	-	1.8	-	-	-	-	-	-	-	-
83.0	39.0	-	-	1.1	-	-	0.0	-	-	0.0	-	-
83.0	60.0	0.0	-	0.0	-	-	0.0	-	-	0.0	-	-
83.0	65.0	0.0	-	0.0	-	-	36.6	-	-	0.0	-	-
83.0	70.0	0.0	-	0.0	-	-	7.7	-	-	2.6	-	-
83.0	80.0	0.0	-	0.0	-	-	0.0	-	-	2.6	-	-
83.0	90.0	0.0	-	0.0	-	-	2.8	-	-	0.0	-	-
87.0	55.0	-	-	0.0	-	-	0.0	-	-	2.8	-	-
87.0	60.0	0.0	-	0.0	-	-	2.7	-	-	0.0	-	-
87.0	65.0	0.0	-	0.0	-	-	15.2	-	-	0.0	-	-
87.0	70.0	0.0	-	0.0	-	-	0.0	-	-	7.9	-	-
87.0	80.0	0.0	-	0.0	-	-	0.0	-	-	2.8	-	-
90.0	60.0	0.0	-	0.0	-	-	6.1	-	-	0.0	-	-
90.0	80.0	0.0	-	0.0	-	-	0.0	-	-	0.0	-	-
90.0	180.0	0.0	-	-	-	-	0.0	-	-	11.2	-	-
93.0	45.0	-	-	2.8	-	-	-	-	-	5.2	-	-
93.0	65.0	0.0	-	0.0	-	-	0.0	-	-	0.0	-	-
97.0	40.0	0.0	-	3.0	-	-	0.0	-	-	0.0	-	-
97.0	45.0	0.0	-	0.0	-	-	3.1	-	-	0.0	-	-
97.0	50.0	0.0	-	0.0	-	-	3.4	-	-	0.0	-	-
97.0	80.0	0.0	-	0.0	-	-	8.4	-	-	0.0	-	-
100.0	45.0	-	-	0.0	-	-	2.9	-	-	4.7	-	-
100.0	55.0	0.0	-	0.0	-	-	2.8	-	-	0.0	-	-
100.0	65.0	0.0	-	0.0	-	-	2.9	-	-	0.0	-	-
100.0	80.0	0.0	-	0.0	-	-	13.2	-	-	0.0	-	-
100.0	120.0	0.0	-	0.0	-	-	0.0	-	-	5.6	-	-
103.0	60.0	0.0	-	-	-	-	-	-	-	-	-	-
103.0	65.0	0.0	-	0.0	-	-	3.0	-	-	0.0	-	-
107.0	32.0	0.0	-	5.5	-	-	0.0	-	-	0.0	-	-
107.0	65.0	0.0	-	0.0	-	-	3.1	-	-	2.9	-	-
107.0	80.0	0.0	-	0.0	-	-	3.2	-	-	0.0	-	-
107.0	80.0	0.0	-	0.0	-	-	0.0	-	-	2.6	-	-

TABLE 4. (cont.)

<i>Diaphus</i> spp. (cont.)												
STATION	JAN.	FEB.	MAR.	APR.	MAY	JUNE	JULY	AUG.	SEP.	OCT.	NOV.	DEC.
130.0	70.0	0.0	-	-	0.0	-	-	2.9	-	0.0	-	-
130.0	80.0	0.0	-	-	0.0	-	-	6.1	-	-	-	-
137.0	45.0	0.0	-	-	0.0	-	-	-	-	5.4	-	-
<i>Lampadena urophaos</i>												
STATION	JAN.	FEB.	MAR.	APR.	MAY	JUNE	JULY	AUG.	SEP.	OCT.	NOV.	DEC.
70.0	200.0	0.0	-	5.3	-	-	-	-	-	-	-	-
90.0	140.0	0.0	-	31.3	-	-	-	-	-	-	-	-
93.0	80.0	0.0	-	0.0	-	-	0.0	-	-	5.0	-	-
97.0	80.0	0.0	-	0.0	-	-	0.0	-	-	4.7	-	-
97.0	90.0	0.0	-	0.0	-	-	-	-	-	11.0	-	-
100.0	90.0	0.0	-	-	0.0	-	2.9	-	-	0.0	-	-
103.0	65.0	0.0	-	0.0	-	-	0.0	-	-	2.7	-	-
103.0	70.0	0.0	-	0.0	-	-	0.0	-	-	18.8	-	-
103.0	80.0	0.0	-	0.0	-	-	5.8	-	-	0.0	-	-
103.0	90.0	0.0	-	0.0	-	-	3.2	-	-	2.7	-	-
107.0	60.0	0.0	-	0.0	-	-	0.0	-	-	2.7	-	-
107.0	65.0	0.0	-	0.0	-	-	0.0	-	-	5.4	-	-
107.0	70.0	0.0	-	0.0	-	-	0.0	-	-	5.6	-	-
107.0	80.0	0.0	-	0.0	-	-	9.1	-	-	28.9	-	-
107.0	90.0	0.0	-	0.0	-	-	0.0	-	-	2.8	-	-
110.0	70.0	0.0	-	-	0.0	-	0.0	-	-	2.8	-	-
110.0	80.0	0.0	-	-	0.0	-	0.0	-	-	5.6	-	-
110.0	90.0	0.0	-	-	0.0	-	3.0	-	-	0.0	-	-
110.0	100.0	0.0	-	-	5.1	-	-	-	-	-	-	-
113.0	65.0	0.0	-	0.0	-	-	3.0	-	-	2.7	-	-
113.0	70.0	0.0	-	0.0	-	-	0.0	-	-	2.7	-	-
113.0	80.0	0.0	-	0.0	-	-	0.0	-	-	13.3	-	-
113.0	90.0	0.0	-	0.0	-	-	3.1	-	-	-	-	-
117.0	45.0	0.0	-	0.0	-	-	0.0	-	-	2.6	-	-
117.0	50.0	0.0	-	0.0	-	-	0.0	-	-	6.0	-	-
117.0	65.0	0.0	-	0.0	-	-	3.0	-	-	0.0	-	-
117.0	80.0	0.0	-	0.0	-	-	0.0	-	-	2.7	-	-
120.0	60.0	0.0	-	-	0.0	-	3.4	-	-	0.0	-	-
120.0	65.0	0.0	-	-	0.0	-	6.6	-	-	0.0	-	-
120.0	90.0	0.0	-	-	2.9	-	-	-	-	-	-	-
123.0	50.0	0.0	-	0.0	-	-	-	2.6	-	0.0	-	-
123.0	55.0	0.0	-	0.0	-	-	-	33.0	-	0.0	-	-
123.0	60.0	0.0	-	0.0	-	-	-	17.0	-	0.0	-	-
123.0	65.0	0.0	-	0.0	-	-	-	5.9	-	0.0	-	-
123.0	70.0	0.0	-	0.0	-	-	-	5.4	-	0.0	-	-
127.0	70.0	0.0	-	0.0	-	-	-	5.9	-	0.0	-	-
127.0	80.0	0.0	-	0.0	-	-	-	6.1	-	-	-	-
130.0	70.0	0.0	-	0.0	0.0	-	-	11.4	-	0.0	-	-

TABLE 4. (cont.)

<i>Lampadena urophaos</i> (cont.)												
STATION	JAN.	FEB.	MAR.	APR.	MAY	JUNE	JULY	AUG.	SEP.	OCT.	NOV.	DEC.
130.0	80.0	0.0	-	-	2.8	-	-	33.4	-	-	-	-
130.0	90.0	0.0	-	-	2.9	-	-	-	-	-	-	-
133.0	55.0	0.0	-	0.0	-	-	-	5.9	-	0.0	-	-
133.0	60.0	0.0	-	0.0	-	-	-	5.9	-	0.0	-	-
133.0	65.0	0.0	-	0.0	-	-	-	2.6	-	-	-	-
133.0	80.0	0.0	-	0.0	-	-	-	2.8	-	-	-	-
137.0	50.0	0.0	-	-	0.0	-	-	2.9	-	0.0	-	-
137.0	55.0	0.0	-	-	0.0	-	-	0.0	-	5.4	-	-
<i>Lampanyctus</i> spp.												
STATION	JAN.	FEB.	MAR.	APR.	MAY	JUNE	JULY	AUG.	SEP.	OCT.	NOV.	DEC.
60.0	120.0	-	-	6.3	-	-	-	-	-	-	-	-
60.0	140.0	-	-	0.0	-	-	-	-	-	-	-	-
60.0	160.0	-	-	0.0	-	-	-	-	-	-	-	-
60.0	180.0	-	-	53.2	-	-	-	-	-	-	-	-
60.0	200.0	-	-	11.1	-	-	-	-	-	-	-	-
70.0	80.0	-	-	3.0	-	-	-	-	-	-	-	-
70.0	100.0	-	-	2.5	-	-	-	-	-	-	-	-
70.0	120.0	-	-	12.2	-	-	-	-	-	-	-	-
70.0	200.0	-	-	29.4	-	-	-	-	-	-	-	-
73.0	50.0	-	-	1.9	-	-	-	-	-	-	-	-
73.0	51.0	-	-	2.9	-	-	-	-	-	-	-	-
77.0	57.0	-	-	2.8	-	-	-	-	-	-	-	-
80.0	65.0	-	-	3.3	-	-	0.0	-	-	0.0	-	-
80.0	75.0	-	-	-	-	-	-	-	-	-	-	-
80.0	85.0	-	-	-	-	-	-	-	-	-	-	-
80.0	110.0	-	-	-	-	-	-	-	-	-	-	-
80.0	200.0	-	-	-	-	-	-	-	-	-	-	-
83.0	51.0	-	-	5.3	-	-	-	-	-	-	-	-
83.0	70.0	-	-	0.0	-	-	2.6	-	-	0.0	-	-
83.0	80.0	-	-	0.0	-	-	0.0	-	-	0.0	-	-
83.0	80.0	-	-	3.1	-	-	0.0	-	-	0.0	-	-
83.0	90.0	-	-	0.0	-	-	0.0	-	-	0.0	-	-
83.0	95.0	-	-	2.7	-	-	-	-	-	-	-	-
83.0	110.0	-	-	-	-	-	-	-	-	-	-	-
87.0	40.0	6.5	-	0.0	-	-	3.0	-	-	0.0	-	-
87.0	70.0	6.1	-	0.0	-	-	0.0	-	-	0.0	-	-
87.0	80.0	6.6	-	0.0	-	-	0.0	-	-	0.0	-	-
87.0	110.0	7.0	-	-	-	-	-	-	-	-	-	-
87.0	115.0	3.4	-	-	-	-	-	-	-	-	-	-
90.0	28.0	5.4	-	-	0.0	-	0.0	-	-	0.0	-	-
90.0	65.0	-	-	-	0.0	-	2.8	-	-	0.0	-	-
90.0	70.0	-	-	-	2.6	-	0.0	-	-	5.4	-	-
90.0	80.0	-	-	-	0.0	-	0.0	-	-	8.4	-	-
90.0	90.0	-	-	-	0.0	-	0.0	-	-	0.0	-	-

TABLE 4. (cont.)

STATION	JAN.	FEB.	MAR.	APR.	MAY	JUNE	JULY	AUG.	SEP.	OCT.	NOV.	DEC.
90.0	100.0			0.0								
90.0	110.0			11.2								
90.0	120.0			5.7								
90.0	140.0			2.8								
90.0	160.0			69.0								
90.0	180.0			13.8								
90.0	200.0			0.0			0.0			0.0		
93.0	28.0	3.0		0.0			0.0			3.2		
93.0	30.0	0.0		0.0			5.7			0.0		
93.0	35.0	0.0		0.0			3.3			2.6		
93.0	45.0	0.0		0.0			0.0			2.7		
93.0	50.0	0.0		0.0			0.0			2.6		
93.0	60.0	0.0		0.0			6.2			0.0		
93.0	65.0	0.0		0.0			3.0			0.0		
93.0	70.0	6.3		0.0			0.0			0.0		
93.0	80.0	6.4		0.0			0.0			5.0		
93.0	90.0	0.0		0.0								
93.0	100.0	6.0										
93.0	120.0	3.0										
97.0	50.0	0.0		0.0			0.0			2.8		
97.0	65.0	0.0		0.0			0.0			3.0		
97.0	70.0	0.0		0.0			0.0			2.7		
97.0	80.0	0.0		3.0			0.0			4.7		
97.0	90.0	0.0		2.9						0.0		
97.0	100.0	2.9										
97.0	110.0	8.9										
97.0	120.0	2.7										
100.0	40.0	0.0					6.3			0.0		
100.0	45.0	0.0					8.5			0.0		
100.0	55.0	0.0					0.0			0.0		
100.0	60.0	0.0					2.9			0.0		
100.0	65.0	0.0					0.0			0.0		
100.0	70.0	3.0					12.4			2.7		
100.0	90.0	0.0					2.9			0.0		
100.0	100.0	0.0										
100.0	120.0	0.0										
103.0	29.0			0.0			0.0			0.4		
103.0	30.0	0.0		0.0			3.0			0.0		
103.0	35.0	0.0		0.0			6.0			0.0		
103.0	40.0	0.0		0.0			3.2			0.0		
103.0	55.0	25.6		5.9			3.0			0.0		
103.0	65.0	0.0		11.0			3.0			0.0		
103.0	70.0	0.0		0.0			0.0			10.7		
103.0	80.0	0.0		0.0			2.9			0.0		
103.0	90.0	3.1		0.0			0.0			0.0		
107.0	32.0	0.0		0.0			3.1			0.0		

TABLE 4. (cont.)

STATION	<i>Lampanyctus</i> spp. (cont.)											
	JAN.	FEB.	MAR.	APR.	MAY	JUNE	JULY	AUG.	SEP.	OCT.	NOV.	DEC.
107.0	35.0	0.0	-	0.0	-	-	3.1	-	-	0.0	-	-
107.0	40.0	0.0	-	5.9	-	-	0.0	-	-	2.9	-	-
107.0	45.0	6.4	-	0.0	-	-	0.0	-	-	0.0	-	-
107.0	50.0	0.0	-	2.9	-	-	3.2	-	-	0.0	-	-
107.0	65.0	3.2	-	3.0	-	-	0.0	-	-	8.1	-	-
107.0	70.0	0.0	-	0.0	-	-	0.0	-	-	2.8	-	-
107.0	80.0	0.0	-	0.0	-	-	0.0	-	-	7.9	-	-
107.0	90.0	3.2	-	0.0	-	-	0.0	-	-	0.0	-	-
110.0	45.0	0.0	-	-	0.0	-	0.0	-	-	5.5	-	-
110.0	50.0	0.0	-	-	0.0	-	0.0	-	-	2.8	-	-
110.0	55.0	2.9	-	5.5	-	-	0.0	-	-	0.0	-	-
110.0	60.0	0.0	-	2.8	-	-	0.0	-	-	0.0	-	-
110.0	65.0	0.0	-	0.0	-	-	0.0	-	-	8.3	-	-
110.0	70.0	0.0	-	0.0	-	-	0.0	-	-	5.6	-	-
110.0	80.0	0.0	-	2.9	-	-	0.0	-	-	0.0	-	-
110.0	90.0	2.9	-	13.0	-	-	0.0	-	-	5.5	-	-
113.0	35.0	0.0	-	0.0	-	-	0.0	-	-	2.7	-	-
113.0	40.0	3.1	-	0.0	-	-	0.0	-	-	0.0	-	-
113.0	80.0	0.0	-	0.0	-	-	3.0	-	-	2.7	-	-
113.0	90.0	0.0	-	11.3	-	-	0.0	-	-	2.7	-	-
117.0	45.0	0.0	-	0.0	-	-	12.3	-	-	-	-	-
117.0	60.0	0.0	-	0.0	-	-	0.0	-	-	2.6	-	-
117.0	70.0	0.0	-	0.0	-	-	0.0	-	-	5.4	-	-
117.0	90.0	0.0	-	2.9	-	-	0.0	-	-	0.0	-	-
117.0	90.0	0.0	-	0.0	-	-	5.9	-	-	-	-	-
120.0	45.0	3.0	-	0.0	-	-	0.0	-	-	0.0	-	-
120.0	65.0	0.0	-	0.0	-	-	0.0	-	-	0.0	-	-
120.0	70.0	9.8	-	2.9	-	-	0.0	-	-	0.0	-	-
120.0	90.0	6.3	-	0.0	-	-	9.9	-	-	0.0	-	-
120.0	100.0	12.9	-	-	-	-	-	3.0	-	-	-	-
120.0	120.0	-	-	-	-	-	-	-	-	-	-	-
123.0	42.0	0.0	-	0.0	-	-	-	3.2	-	0.0	-	-
123.0	60.0	0.0	-	0.0	-	-	-	5.7	-	0.0	-	-
123.0	65.0	0.0	-	0.0	-	-	-	5.9	-	0.0	-	-
123.0	70.0	6.1	-	0.0	-	-	-	10.7	-	0.0	-	-
127.0	40.0	3.0	-	0.0	-	-	-	4.2	-	0.0	-	-
127.0	45.0	12.1	-	0.0	-	-	-	0.0	-	0.0	-	-
127.0	50.0	11.8	-	0.0	-	-	-	0.0	-	0.0	-	-
127.0	55.0	0.0	-	0.0	-	-	-	6.0	-	0.0	-	-
127.0	60.0	0.0	-	0.0	-	-	-	0.0	-	2.6	-	-
127.0	65.0	0.0	-	0.0	-	-	-	5.9	-	0.0	-	-
127.0	70.0	8.6	-	0.0	-	-	-	17.6	-	0.0	-	-
127.0	80.0	0.0	-	0.0	-	-	-	15.1	-	-	-	-
130.0	35.0	9.4	-	-	0.0	-	-	13.0	-	2.9	-	-
130.0	40.0	44.5	-	-	0.0	-	-	18.9	-	0.0	-	-
130.0	45.0	3.3	-	-	0.0	-	-	10.2	-	0.0	-	-
130.0	50.0	3.1	-	-	0.0	-	-	0.0	-	0.0	-	-

TABLE 4. (cont.)

<i>Lampanyctus</i> spp. (cont.)												
STATION	JAN.	FEB.	MAR.	APR.	MAY	JUNE	JULY	AUG.	SEP.	OCT.	NOV.	DEC.
130.0	60.0	3.4	-	-	0.0	-	-	0.0	-	0.0	-	-
130.0	65.0	-	-	-	0.0	-	-	5.7	-	0.0	-	-
130.0	70.0	3.4	-	-	0.0	-	-	45.8	-	0.0	-	-
130.0	80.0	0.0	-	-	0.0	-	-	30.4	-	-	-	-
130.0	90.0	9.7	-	-	2.9	-	-	-	-	-	-	-
130.0	100.0	0.0	-	-	0.0	-	-	-	-	-	-	-
130.0	120.0	3.3	-	-	5.6	-	-	-	-	-	-	-
133.0	35.0	6.1	-	0.0	-	-	-	0.0	-	0.0	-	-
133.0	40.0	9.0	-	0.0	-	-	-	22.0	-	2.7	-	-
133.0	45.0	5.6	-	3.1	-	-	-	39.5	-	0.0	-	-
133.0	50.0	0.0	-	0.0	-	-	-	8.8	-	0.0	-	-
133.0	55.0	0.0	-	5.8	-	-	-	0.0	-	0.0	-	-
133.0	60.0	0.0	-	0.0	-	-	-	0.0	-	2.8	-	-
133.0	65.0	0.0	-	-	5.9	-	-	5.2	-	-	-	-
133.0	70.0	3.1	-	-	0.0	-	-	30.6	-	-	-	-
133.0	80.0	0.0	-	-	0.0	-	-	78.1	-	-	-	-
137.0	45.0	3.2	-	-	0.0	-	-	-	-	0.0	-	-
137.0	50.0	3.5	-	-	0.0	-	-	23.1	-	7.9	-	-
137.0	55.0	0.0	-	-	0.0	-	-	2.8	-	0.0	-	-
137.0	60.0	0.0	-	-	0.0	-	-	11.6	-	0.0	-	-
137.0	65.0	0.0	-	-	0.0	-	-	12.2	-	-	-	-
137.0	70.0	0.0	-	-	0.0	-	-	5.6	-	-	-	-
137.0	80.0	0.0	-	-	8.0	-	-	72.0	-	-	-	-
140.0	35.0	10.4	-	-	0.0	-	-	-	-	-	-	-
140.0	50.0	3.3	-	-	0.0	-	-	-	-	-	-	-

<i>Lampanyctus regalis</i>												
STATION	JAN.	FEB.	MAR.	APR.	MAY	JUNE	JULY	AUG.	SEP.	OCT.	NOV.	DEC.
100.0	65.0	0.0	-	-	0.0	-	3.3	-	-	0.0	-	-
107.0	32.0	0.0	-	0.0	-	-	3.1	-	-	0.0	-	-

<i>Lampanyctus ritteri</i>												
STATION	JAN.	FEB.	MAR.	APR.	MAY	JUNE	JULY	AUG.	SEP.	OCT.	NOV.	DEC.
60.0	80.0	-	-	0.0	-	-	-	-	-	-	-	-
60.0	90.0	-	-	2.3	-	-	-	-	-	-	-	-
60.0	120.0	-	-	0.0	-	-	-	-	-	-	-	-
60.0	140.0	-	-	2.7	-	-	-	-	-	-	-	-
60.0	160.0	-	-	5.7	-	-	-	-	-	-	-	-
67.0	60.0	-	-	2.7	-	-	-	-	-	-	-	-
70.0	90.0	-	-	12.2	-	-	-	-	-	-	-	-
80.0	70.0	-	-	2.9	-	-	0.0	-	-	0.0	-	-
80.0	90.0	-	-	0.0	-	-	0.0	-	-	0.0	-	-

TABLE 4. (cont.)

STATION	JAN.	FEB.	MAR.	APR.	MAY	JUNE	JULY	AUG.	SEP.	OCT.	NOV.	DEC.
80.0	100.0	-	-	2.8	-	-	-	-	-	-	-	-
80.0	110.0	-	-	-	-	-	-	-	-	-	-	-
80.0	120.0	-	-	9.0	-	-	-	-	-	-	-	-
83.0	65.0	-	-	0.0	-	-	0.0	-	-	2.7	-	-
83.0	70.0	-	-	0.0	-	-	7.7	-	-	0.0	-	-
83.0	80.0	-	-	0.0	-	-	5.7	-	-	26.0	-	-
83.0	90.0	-	-	0.0	-	-	5.6	-	-	0.0	-	-
83.0	95.0	-	-	-	-	-	-	-	-	-	-	-
83.0	100.0	15.7	-	-	-	-	-	-	-	-	-	-
83.0	105.0	8.7	-	-	-	-	-	-	-	-	-	-
83.0	110.0	3.3	-	-	-	-	-	-	-	-	-	-
83.0	115.0	21.1	-	-	-	-	-	-	-	-	-	-
83.0	120.0	15.7	-	-	-	-	-	-	-	-	-	-
87.0	35.0	3.3	-	0.0	-	-	0.0	-	-	0.0	-	-
87.0	45.0	0.0	-	0.0	-	-	2.8	-	-	0.0	-	-
87.0	55.0	3.4	-	0.0	-	-	0.0	-	-	0.0	-	-
87.0	60.0	3.0	-	0.0	-	-	0.0	-	-	5.3	-	-
87.0	65.0	13.2	-	0.0	-	-	0.0	-	-	2.7	-	-
87.0	70.0	0.0	-	0.0	-	-	0.0	-	-	5.3	-	-
87.0	80.0	0.0	-	12.5	-	-	0.0	-	-	5.6	-	-
87.0	90.0	0.0	-	3.0	-	-	0.0	-	-	0.0	-	-
87.0	100.0	3.3	-	-	-	-	-	-	-	-	-	-
87.0	105.0	6.4	-	-	-	-	-	-	-	-	-	-
90.0	90.0	-	-	2.7	-	-	0.0	-	-	0.0	-	-
90.0	100.0	-	-	11.9	-	-	-	-	-	-	-	-
90.0	140.0	-	-	8.6	-	-	-	-	-	-	-	-
90.0	180.0	-	-	2.8	-	-	-	-	-	-	-	-
93.0	30.0	2.9	-	0.0	-	-	2.9	-	-	0.0	-	-
93.0	45.0	0.0	-	0.0	-	-	0.0	-	-	2.6	-	-
93.0	50.0	0.0	-	0.0	-	-	3.0	-	-	0.0	-	-
93.0	60.0	0.0	-	5.9	-	-	0.0	-	-	0.0	-	-
93.0	65.0	3.5	-	3.0	-	-	0.0	-	-	0.0	-	-
93.0	70.0	0.0	-	5.7	-	-	0.0	-	-	0.0	-	-
93.0	110.0	17.9	-	-	-	-	-	-	-	-	-	-
97.0	40.0	0.0	-	0.0	-	-	3.1	-	-	0.0	-	-
97.0	45.0	6.2	-	0.0	-	-	0.0	-	-	0.0	-	-
97.0	50.0	3.2	-	8.3	-	-	4.2	-	-	0.0	-	-
97.0	55.0	3.3	-	14.4	-	-	3.1	-	-	0.0	-	-
97.0	60.0	0.0	-	10.6	-	-	0.0	-	-	0.0	-	-
97.0	70.0	10.6	-	2.6	-	-	0.0	-	-	0.0	-	-
97.0	80.0	18.7	-	0.0	-	-	0.0	-	-	0.0	-	-
97.0	90.0	12.2	-	0.0	-	-	-	-	-	0.0	-	-
100.0	35.0	0.0	-	-	2.8	-	2.8	-	-	0.0	-	-
100.0	40.0	6.1	-	-	0.0	-	0.0	-	-	0.0	-	-
100.0	50.0	6.0	-	-	0.0	-	0.0	-	-	0.0	-	-
100.0	55.0	6.1	-	-	0.0	-	0.0	-	-	0.0	-	-

TABLE 4. (cont.)

STATION	<i>Lampanyctus ritteri</i> (cont.)											
	JAN.	FEB.	MAR.	APR.	MAY	JUNE	JULY	AUG.	SEP.	OCT.	NOV.	DEC.
100.0	60.0	6.1	-	-	0.0	-	0.0	-	-	0.0	-	-
100.0	80.0	9.0	-	-	2.8	-	0.0	-	-	2.8	-	-
100.0	90.0	17.8	-	-	0.0	-	0.0	-	-	0.0	-	-
100.0	100.0	5.8	-	-	11.1	-	-	-	-	-	-	-
100.0	120.0	2.8	-	-	0.0	-	-	-	-	-	-	-
103.0	45.0	11.4	-	-	-	-	0.0	-	-	0.0	-	-
103.0	50.0	9.3	-	-	-	-	0.0	-	-	0.0	-	-
103.0	60.0	3.2	-	-	-	-	20.1	-	-	0.0	-	-
103.0	65.0	0.0	-	-	-	-	2.7	-	-	0.0	-	-
103.0	70.0	0.0	-	-	-	-	17.2	-	-	0.0	-	-
103.0	80.0	21.1	-	-	-	-	0.0	-	-	0.0	-	-
107.0	32.0	0.0	-	-	-	-	0.0	-	-	0.0	-	-
107.0	50.0	3.1	-	-	-	-	0.0	-	-	6.2	-	-
107.0	55.0	3.3	-	-	-	-	0.0	-	-	0.0	-	-
107.0	60.0	53.9	-	-	-	-	0.0	-	-	0.0	-	-
107.0	65.0	58.0	-	-	-	-	0.0	-	-	0.0	-	-
107.0	70.0	18.5	-	-	-	-	0.0	-	-	0.0	-	-
107.0	80.0	16.0	-	-	-	-	0.0	-	-	0.0	-	-
110.0	60.0	3.0	-	-	0.0	-	-	-	-	0.0	-	-
110.0	65.0	5.8	-	-	0.0	-	-	-	-	0.0	-	-
110.0	70.0	9.2	-	-	0.0	-	-	-	-	0.0	-	-
110.0	80.0	46.2	-	-	0.0	-	-	-	-	0.0	-	-
110.0	100.0	0.0	-	-	5.1	-	-	-	-	-	-	-
113.0	35.0	0.0	-	-	-	-	0.0	-	-	2.7	-	-
113.0	45.0	0.0	-	-	-	-	2.9	-	-	0.0	-	-
113.0	55.0	3.2	-	-	-	-	3.0	-	-	0.0	-	-
113.0	60.0	0.0	-	-	-	-	2.9	-	-	0.0	-	-
113.0	65.0	3.1	-	-	-	-	0.0	-	-	0.0	-	-
113.0	80.0	8.7	-	-	-	-	0.0	-	-	0.0	-	-
113.0	90.0	12.6	-	-	-	-	0.0	-	-	-	-	-
117.0	45.0	2.9	-	-	-	-	11.7	-	-	0.0	-	-
117.0	50.0	0.0	-	-	-	-	12.9	-	-	0.0	-	-
117.0	60.0	2.8	-	-	-	-	0.0	-	-	0.0	-	-
117.0	65.0	5.8	-	-	-	-	6.1	-	-	0.0	-	-
117.0	80.0	12.6	-	-	-	-	0.0	-	-	0.0	-	-
117.0	90.0	3.0	-	-	-	-	5.8	-	-	0.0	-	-
120.0	55.0	6.1	-	-	0.0	-	-	-	-	0.0	-	-
120.0	65.0	2.9	-	-	0.0	-	-	-	-	0.0	-	-
120.0	70.0	3.2	-	-	0.0	-	-	-	-	0.0	-	-
120.0	80.0	17.1	-	-	0.0	-	-	-	-	0.0	-	-
123.0	55.0	0.0	-	-	-	-	0.0	-	-	0.0	-	-
123.0	60.0	0.0	-	-	-	-	0.0	-	-	0.0	-	-

TABLE 4. (cont.)

Notolychnus valdiviae

STATION	JAN.	FEB.	MAR.	APR.	MAY	JUNE	JULY	AUG.	SEP.	OCT.	NOV.	DEC.
70.0	200.0	0.0	-	18.7	-	-	-	-	-	-	-	-
80.0	200.0	8.6	-	1.8	-	-	-	-	-	-	-	-
90.0	120.0	0.0	-	2.8	-	-	-	-	-	-	-	-
90.0	140.0	0.0	-	11.4	-	-	-	-	-	-	-	-
90.0	180.0	5.5	-	35.9	-	-	-	-	-	-	-	-
90.0	200.0	5.3	-	2.8	-	-	-	-	-	-	-	-
97.0	90.0	0.0	-	0.0	-	-	-	-	-	2.8	-	-
97.0	110.0	5.9	-	-	-	-	-	-	-	-	-	-
100.0	35.0	0.0	-	-	0.0	-	0.0	-	-	2.5	-	-
100.0	60.0	3.0	-	0.0	0.0	-	0.0	-	-	0.0	-	-
100.0	70.0	0.0	-	0.0	0.0	-	9.3	-	-	0.0	-	-
100.0	90.0	3.0	-	0.0	0.0	-	0.0	-	-	0.0	-	-
100.0	100.0	0.0	-	-	5.5	-	-	-	-	-	-	-
100.0	120.0	2.8	-	0.0	0.0	-	-	-	-	-	-	-
103.0	70.0	0.0	-	0.0	-	-	2.9	-	-	0.0	-	-
107.0	80.0	0.0	-	0.0	-	-	0.0	-	-	5.3	-	-
110.0	120.0	6.2	-	-	0.0	-	-	-	-	-	-	-
120.0	120.0	0.0	-	-	3.0	-	-	-	-	-	-	-
123.0	65.0	0.0	-	0.0	-	-	-	3.0	-	0.0	-	-

Notoscopeus resplendens

STATION	JAN.	FEB.	MAR.	APR.	MAY	JUNE	JULY	AUG.	SEP.	OCT.	NOV.	DEC.
60.0	180.0	2.9	-	14.0	-	-	-	-	-	-	-	-
60.0	200.0	0.0	-	2.8	-	-	-	-	-	-	-	-
70.0	200.0	2.8	-	21.4	-	-	-	-	-	-	-	-
80.0	95.0	-	-	-	-	-	-	-	-	-	-	-
80.0	200.0	8.6	-	5.3	-	-	-	-	-	-	-	-
90.0	120.0	0.0	-	14.1	-	-	-	-	-	-	-	-
90.0	140.0	0.0	-	11.4	-	-	-	-	-	-	-	-
90.0	160.0	0.0	-	16.7	-	-	-	-	-	-	-	-
90.0	180.0	0.0	-	46.9	-	-	-	-	-	-	-	-
97.0	80.0	3.1	-	0.0	-	-	0.0	-	-	0.0	-	-
97.0	90.0	3.0	-	0.0	-	-	-	-	-	2.8	-	-
97.0	100.0	2.9	-	-	-	-	-	-	-	-	-	-
97.0	120.0	5.3	-	-	-	-	-	-	-	-	-	-
100.0	100.0	0.0	-	-	2.8	-	-	-	-	-	-	-
103.0	60.0	0.0	-	0.0	-	-	0.0	-	-	2.7	-	-
103.0	65.0	0.0	-	0.0	-	-	6.0	-	-	0.0	-	-
103.0	70.0	0.0	-	0.0	-	-	0.0	-	-	2.7	-	-
103.0	80.0	0.0	-	6.1	-	-	0.0	-	-	0.0	-	-
107.0	65.0	0.0	-	0.0	-	-	0.0	-	-	2.7	-	-
107.0	90.0	0.0	-	0.0	-	-	0.0	-	-	2.8	-	-
110.0	60.0	0.0	-	-	0.0	-	0.0	-	-	2.7	-	-
110.0	65.0	0.0	-	-	0.0	-	0.0	-	-	2.8	-	-

TABLE 4. (cont.)

<i>Notoscopelus resplendens</i> (cont.)												
STATION	JAN.	FEB.	MAR.	APR.	MAY	JUNE	JULY	AUG.	SEP.	OCT.	NOV.	DEC.
110.0	90.0	0.0	-	-	7.8	-	0.0	-	-	0.0	-	-
110.0	120.0	3.1	-	-	7.1	-	-	-	-	-	-	-
113.0	90.0	0.0	-	8.5	-	-	9.2	-	-	-	-	-
117.0	90.0	0.0	-	2.9	-	-	0.0	-	-	0.0	-	-
120.0	60.0	0.0	-	-	0.0	-	3.4	-	-	0.0	-	-
120.0	65.0	0.0	-	-	0.0	-	6.6	-	-	0.0	-	-
120.0	90.0	3.3	-	-	2.9	-	-	-	-	-	-	-
120.0	120.0	0.0	-	-	17.7	-	-	-	-	-	-	-
123.0	55.0	0.0	-	0.0	-	-	-	12.0	-	0.0	-	-
123.0	60.0	0.0	-	0.0	-	-	-	11.4	-	0.0	-	-
123.0	65.0	0.0	-	0.0	-	-	-	11.9	-	0.0	-	-
123.0	70.0	0.0	-	0.0	-	-	-	8.0	-	0.0	-	-
127.0	80.0	0.0	-	0.0	-	-	-	6.1	-	0.0	-	-
130.0	65.0	-	-	-	-	-	-	5.7	-	0.0	-	-
130.0	70.0	0.0	-	-	0.0	-	-	14.3	-	0.0	-	-
133.0	35.0	0.0	-	0.0	-	-	-	0.0	-	2.8	-	-
133.0	40.0	0.0	-	0.0	-	-	-	9.4	-	0.0	-	-
133.0	55.0	0.0	-	0.0	-	-	-	3.0	-	0.0	-	-
133.0	65.0	0.0	-	-	0.0	-	-	5.2	-	-	-	-
133.0	70.0	0.0	-	-	2.9	-	-	0.0	-	-	-	-
137.0	80.0	0.0	-	-	0.0	-	-	3.0	-	-	-	-
<i>Stenobrachius leucopsarus</i>												
STATION	JAN.	FEB.	MAR.	APR.	MAY	JUNE	JULY	AUG.	SEP.	OCT.	NOV.	DEC.
60.0	52.0	-	-	0.0	-	-	-	-	-	-	-	-
60.0	55.0	7.3	-	5.0	-	-	-	-	-	-	-	-
60.0	60.0	189.6	-	29.0	-	-	-	-	-	-	-	-
60.0	70.0	26.9	-	0.0	-	-	-	-	-	-	-	-
60.0	80.0	3.1	-	0.0	-	-	-	-	-	-	-	-
60.0	90.0	5.9	-	39.4	-	-	-	-	-	-	-	-
60.0	100.0	2.8	-	9.1	-	-	-	-	-	-	-	-
63.0	52.0	23.5	-	18.9	-	-	-	-	-	-	-	-
63.0	55.0	60.2	-	84.0	-	-	-	-	-	-	-	-
63.0	60.0	406.6	-	11.0	-	-	-	-	-	-	-	-
67.0	49.0	-	-	3.4	-	-	-	-	-	-	-	-
67.0	50.0	29.9	-	10.2	-	-	-	-	-	-	-	-
67.0	55.0	32.5	-	20.8	-	-	-	-	-	-	-	-
67.0	60.0	414.0	-	18.6	-	-	-	-	-	-	-	-
70.0	50.0	-	-	13.5	-	-	-	-	-	-	-	-
70.0	51.0	-	-	56.8	-	-	-	-	-	-	-	-
70.0	52.0	-	-	180.8	-	-	-	-	-	-	-	-
70.0	53.0	16.7	-	106.4	-	-	-	-	-	-	-	-
70.0	60.0	35.3	-	10.0	-	-	-	-	-	-	-	-
70.0	70.0	209.1	-	21.8	-	-	-	-	-	-	-	-

TABLE 4. (cont.)

Stenobrachius leucopsarus (cont.)

STATION	JAN.	FEB.	MAR.	APR.	MAY	JUNE	JULY	AUG.	SEP.	OCT.	NOV.	DEC.
70.0	80.0	56.0	-	3.0	-	-	-	-	-	-	-	-
70.0	90.0	65.1	-	4.9	-	-	-	-	-	-	-	-
70.0	100.0	22.8	-	0.0	-	-	-	-	-	-	-	-
70.0	120.0	15.3	-	0.0	-	-	-	-	-	-	-	-
73.0	49.4	-	-	1.3	-	-	-	-	-	-	-	-
73.0	50.0	-	-	17.2	-	-	-	-	-	-	-	-
73.0	51.0	-	-	57.2	-	-	-	-	-	-	-	-
73.0	53.0	-	-	21.4	-	-	-	-	-	-	-	-
73.0	60.0	-	-	11.1	-	-	-	-	-	-	-	-
77.0	49.0	-	-	1.6	-	-	-	-	-	-	-	-
77.0	50.0	-	-	4.6	-	-	-	-	-	-	-	-
77.0	51.0	-	-	15.4	-	-	-	-	-	-	-	-
77.0	55.0	-	-	21.0	-	-	-	-	-	-	-	-
77.0	57.0	-	-	22.3	-	-	-	-	-	-	-	-
80.0	52.0	-	-	0.0	-	-	0.0	-	-	0.0	-	-
80.0	55.0	-	-	13.8	-	-	0.0	-	-	0.0	-	-
80.0	60.0	-	-	35.4	-	-	0.0	-	-	0.0	-	-
80.0	65.0	-	-	3.3	-	-	0.0	-	-	0.0	-	-
80.0	70.0	-	-	37.4	-	-	0.0	-	-	0.0	-	-
80.0	80.0	-	-	10.5	-	-	0.0	-	-	0.0	-	-
80.0	90.0	-	-	3.0	-	-	0.0	-	-	0.0	-	-
80.0	100.0	-	-	8.5	-	-	-	-	-	-	-	-
80.0	110.0	-	-	0.0	-	-	-	-	-	-	-	-
83.0	40.0	-	-	9.4	-	-	0.0	-	-	0.0	-	-
83.0	43.0	-	-	44.8	-	-	0.0	-	-	0.0	-	-
83.0	51.0	-	-	6.0	-	-	5.2	-	-	0.0	-	-
83.0	55.0	-	-	126.8	-	-	0.0	-	-	0.0	-	-
83.0	60.0	-	-	41.1	-	-	0.0	-	-	0.0	-	-
83.0	65.0	-	-	0.0	-	-	0.0	-	-	0.0	-	-
83.0	70.0	-	-	9.8	-	-	0.0	-	-	0.0	-	-
83.0	80.0	-	-	15.6	-	-	0.0	-	-	0.0	-	-
83.0	85.0	-	-	16.4	-	-	-	-	-	-	-	-
83.0	90.0	-	-	81.0	-	-	0.0	-	-	0.0	-	-
83.0	95.0	-	-	29.2	-	-	-	-	-	-	-	-
83.0	100.0	-	-	37.6	-	-	-	-	-	-	-	-
83.0	105.0	-	-	49.5	-	-	-	-	-	-	-	-
83.0	110.0	-	-	26.1	-	-	-	-	-	-	-	-
83.0	115.0	-	-	18.5	-	-	-	-	-	-	-	-
83.0	120.0	-	-	6.3	-	-	-	-	-	-	-	-
87.0	33.0	-	-	16.2	-	-	0.0	-	-	0.0	-	-
87.0	35.0	-	-	50.2	-	-	0.0	-	-	0.0	-	-
87.0	40.0	-	-	0.0	-	-	0.0	-	-	0.0	-	-
87.0	45.0	-	-	23.3	-	-	0.0	-	-	0.0	-	-
87.0	50.0	-	-	5.3	-	-	0.0	-	-	0.0	-	-
87.0	55.0	-	-	16.9	-	-	0.0	-	-	0.0	-	-
87.0	60.0	-	-	3.0	-	-	0.0	-	-	0.0	-	-

TABLE 4. (cont.)

STATION	<i>Stenobrachius leucopsarus</i> (cont.)											
	JAN.	FEB.	MAR.	APR.	MAY	JUNE	JULY	AUG.	SEP.	OCT.	NOV.	DEC.
87.0	65.0	26.4	-	35.4	-	-	0.0	-	-	0.0	-	-
87.0	70.0	9.1	-	25.9	-	-	0.0	-	-	0.0	-	-
87.0	75.0	3.1	-	-	-	-	-	-	-	-	-	-
87.0	80.0	6.6	-	6.3	-	-	0.0	-	-	0.0	-	-
87.0	85.0	3.4	-	-	-	-	-	-	-	-	-	-
87.0	90.0	0.0	-	6.1	-	-	0.0	-	-	0.0	-	-
87.0	95.0	3.0	-	-	-	-	-	-	-	-	-	-
87.0	100.0	3.3	-	-	-	-	-	-	-	-	-	-
87.0	105.0	16.0	-	-	-	-	-	-	-	-	-	-
87.0	110.0	52.7	-	-	-	-	-	-	-	-	-	-
87.0	115.0	6.9	-	-	-	-	-	-	-	-	-	-
90.0	28.0	75.6	-	2.8	-	-	0.0	-	-	0.0	-	-
90.0	32.0	79.3	-	8.6	-	-	0.0	-	-	0.0	-	-
90.0	37.0	72.8	-	11.2	-	-	0.0	-	-	0.0	-	-
90.0	45.0	108.8	-	68.3	-	-	8.4	-	-	0.0	-	-
90.0	53.0	47.8	-	33.2	-	-	5.8	-	-	0.0	-	-
90.0	60.0	0.0	-	9.3	-	-	0.0	-	-	0.0	-	-
90.0	65.0	0.0	-	4.2	-	-	0.0	-	-	0.0	-	-
90.0	70.0	0.0	-	20.6	-	-	0.0	-	-	0.0	-	-
90.0	80.0	0.0	-	2.3	-	-	0.0	-	-	0.0	-	-
90.0	100.0	0.0	-	2.7	-	-	0.0	-	-	0.0	-	-
93.0	27.0	0.0	-	0.0	-	-	-	-	-	-	-	-
93.0	28.0	42.1	-	23.8	-	-	0.0	-	-	0.0	-	-
93.0	30.0	37.2	-	17.1	-	-	0.0	-	-	0.0	-	-
93.0	35.0	3.2	-	10.0	-	-	0.0	-	-	0.0	-	-
93.0	40.0	24.9	-	12.6	-	-	0.0	-	-	0.0	-	-
93.0	45.0	3.1	-	5.9	-	-	0.0	-	-	0.0	-	-
93.0	50.0	6.4	-	8.7	-	-	0.0	-	-	0.0	-	-
93.0	55.0	13.4	-	51.5	-	-	0.0	-	-	0.0	-	-
93.0	60.0	0.0	-	5.7	-	-	0.0	-	-	0.0	-	-
93.0	65.0	3.5	-	11.7	-	-	0.0	-	-	0.0	-	-
93.0	70.0	12.6	-	0.0	-	-	0.0	-	-	0.0	-	-
93.0	80.0	9.6	-	0.0	-	-	0.0	-	-	0.0	-	-
97.0	30.0	0.0	-	27.5	-	-	0.0	-	-	0.0	-	-
97.0	32.0	9.8	-	0.0	-	-	0.0	-	-	0.0	-	-
97.0	35.0	36.8	-	19.9	-	-	0.0	-	-	0.0	-	-
97.0	40.0	3.2	-	8.7	-	-	0.0	-	-	0.0	-	-
97.0	45.0	6.2	-	0.0	-	-	0.0	-	-	0.0	-	-
97.0	50.0	3.2	-	0.0	-	-	0.0	-	-	0.0	-	-
97.0	55.0	3.3	-	0.0	-	-	0.0	-	-	0.0	-	-
97.0	60.0	0.0	-	2.7	-	-	0.0	-	-	0.0	-	-
97.0	65.0	0.0	-	5.5	-	-	0.0	-	-	0.0	-	-
97.0	70.0	3.5	-	2.6	-	-	0.0	-	-	0.0	-	-
100.0	30.0	0.0	-	0.0	-	-	0.0	-	-	0.0	-	-
100.0	40.0	0.0	-	12.1	-	-	0.0	-	-	0.0	-	-
			-	2.8	-	-	0.0	-	-	0.0	-	-

TABLE 4. (cont.)

Stenobrachius leucopsarus (cont.)

STATION	JAN.	FEB.	MAR.	APR.	MAY	JUNE	JULY	AUG.	SEP.	OCT.	NOV.	DEC.
100.0	50.0	42.1	-	-	0.0	-	0.0	-	-	0.0	-	-
100.0	60.0	3.0	-	-	0.0	-	0.0	-	-	0.0	-	-
100.0	65.0	3.0	-	-	0.0	-	0.0	-	-	0.0	-	-
103.0	29.0	-	-	1.7	-	-	0.0	-	-	0.0	-	-
103.0	30.0	0.0	-	19.8	-	-	0.0	-	-	0.0	-	-
103.0	35.0	0.0	-	9.0	-	-	0.0	-	-	0.0	-	-
103.0	40.0	0.0	-	3.3	-	-	0.0	-	-	0.0	-	-
103.0	50.0	6.2	-	0.0	-	-	0.0	-	-	0.0	-	-
103.0	55.0	8.6	-	3.0	-	-	0.0	-	-	0.0	-	-
107.0	30.0	-	-	0.8	-	-	0.0	-	-	0.0	-	-
107.0	31.0	-	-	5.2	-	-	0.0	-	-	0.0	-	-
107.0	32.0	0.0	-	25.3	-	-	0.0	-	-	0.0	-	-
107.0	35.0	0.0	-	8.3	-	-	0.0	-	-	0.0	-	-
107.0	60.0	3.2	-	0.0	-	-	0.0	-	-	0.0	-	-
107.0	70.0	0.0	-	2.9	-	-	0.0	-	-	0.0	-	-
107.0	80.0	3.2	-	0.0	-	-	0.0	-	-	0.0	-	-

Triphoturus mexicanus

STATION	JAN.	FEB.	MAR.	APR.	MAY	JUNE	JULY	AUG.	SEP.	OCT.	NOV.	DEC.
80.0	51.0	-	-	0.0	-	-	0.0	-	-	5.8	-	-
80.0	52.0	-	-	0.0	-	-	0.0	-	-	5.4	-	-
80.0	55.0	-	-	0.0	-	-	0.0	-	-	5.3	-	-
80.0	60.0	-	-	0.0	-	-	0.0	-	-	2.8	-	-
80.0	70.0	-	-	0.0	-	-	0.0	-	-	2.7	-	-
80.0	80.0	-	-	0.0	-	-	0.0	-	-	2.8	-	-
80.0	120.0	-	-	3.0	-	-	-	-	-	-	-	-
82.0	47.0	-	-	0.0	-	-	0.0	-	-	14.5	-	-
83.0	39.0	-	-	0.0	-	-	0.0	-	-	0.7	-	-
83.0	40.0	-	-	0.0	-	-	2.3	-	-	13.0	-	-
83.0	43.0	-	-	0.0	-	-	0.0	-	-	26.6	-	-
83.0	51.0	-	-	0.0	-	-	2.6	-	-	0.0	-	-
83.0	55.0	-	-	0.0	-	-	5.5	-	-	0.0	-	-
87.0	33.0	-	-	0.0	-	-	2.7	-	-	4.1	-	-
87.0	34.0	-	-	0.0	-	-	0.0	-	-	2.0	-	-
87.0	35.0	0.0	-	0.0	-	-	0.0	-	-	13.7	-	-
87.0	45.0	0.0	-	0.0	-	-	2.8	-	-	2.8	-	-
87.0	55.0	0.0	-	0.0	-	-	0.0	-	-	5.7	-	-
87.0	60.0	0.0	-	0.0	-	-	0.0	-	-	10.6	-	-
87.0	70.0	0.0	-	0.0	-	-	0.0	-	-	2.6	-	-
87.0	90.0	0.0	-	0.0	-	-	0.0	-	-	2.9	-	-
90.0	27.5	-	-	-	0.0	-	0.0	-	-	0.5	-	-
90.0	28.0	0.0	-	-	0.0	-	0.0	-	-	17.3	-	-
90.0	32.0	0.0	-	-	0.0	-	0.0	-	-	24.2	-	-
90.0	37.0	0.0	-	-	0.0	-	0.0	-	-	15.7	-	-

TABLE 4. (cont.)

Tripnoturus mexicanus (cont.)

STATION	JAN.	FEB.	MAR.	APR.	MAY	JUNE	JULY	AUG.	SEP.	OCT.	NOV.	DEC.
90.0	45.0	0.0	-	-	0.0	-	5.6	-	-	2.8	-	-
90.0	53.0	0.0	-	-	0.0	-	0.0	-	-	12.3	-	-
90.0	65.0	0.0	-	-	0.0	-	5.6	-	-	0.0	-	-
90.0	80.0	0.0	-	-	0.0	-	0.0	-	-	8.4	-	-
90.0	90.0	0.0	-	-	0.0	-	0.0	-	-	10.7	-	-
93.0	27.0	-	-	-	-	-	20.4	-	-	2.6	-	-
93.0	28.0	0.0	-	-	-	-	44.0	-	-	7.0	-	-
93.0	30.0	0.0	-	-	-	-	40.3	-	-	0.0	-	-
93.0	35.0	0.0	-	-	-	-	117.7	-	-	12.7	-	-
93.0	40.0	0.0	-	-	-	-	140.8	-	-	2.6	-	-
93.0	45.0	0.0	-	-	-	-	36.0	-	-	10.4	-	-
93.0	50.0	0.0	-	-	-	-	0.0	-	-	23.9	-	-
93.0	55.0	0.0	-	-	-	-	0.0	-	-	18.8	-	-
93.0	60.0	0.0	-	-	-	-	0.0	-	-	78.6	-	-
93.0	65.0	0.0	-	-	-	-	56.2	-	-	10.8	-	-
93.0	70.0	0.0	-	-	-	-	0.0	-	-	0.0	-	-
93.0	80.0	0.0	-	-	-	-	8.2	-	-	2.5	-	-
93.0	90.0	0.0	-	-	-	-	-	-	-	7.5	-	-
97.0	28.7	-	-	-	-	-	3.9	-	-	0.5	-	-
97.0	29.0	-	-	-	-	-	12.1	-	-	1.9	-	-
97.0	30.0	0.0	-	-	-	-	0.0	-	-	0.7	-	-
97.0	32.0	0.0	-	-	-	-	16.4	-	-	19.0	-	-
97.0	35.0	0.0	-	-	-	-	0.0	-	-	45.0	-	-
97.0	40.0	0.0	-	-	-	-	28.1	-	-	18.8	-	-
97.0	45.0	0.0	-	-	-	-	10.3	-	-	7.8	-	-
97.0	50.0	0.0	-	-	-	-	16.8	-	-	25.6	-	-
97.0	55.0	0.0	-	-	-	-	6.2	-	-	3.1	-	-
97.0	60.0	0.0	-	-	-	-	0.0	-	-	5.7	-	-
97.0	65.0	0.0	-	-	-	-	2.9	-	-	9.1	-	-
97.0	70.0	0.0	-	-	-	-	2.9	-	-	5.3	-	-
97.0	80.0	0.0	-	-	-	-	0.0	-	-	84.6	-	-
97.0	90.0	0.0	-	-	-	-	0.0	-	-	30.3	-	-
100.0	29.0	-	-	-	-	-	14.9	-	-	1.7	-	-
100.0	30.0	0.0	-	-	-	-	12.8	-	-	5.5	-	-
100.0	35.0	0.0	-	-	-	-	59.6	-	-	44.5	-	-
100.0	40.0	0.0	-	-	-	-	68.9	-	-	109.4	-	-
100.0	45.0	0.0	-	-	-	-	17.0	-	-	0.0	-	-
100.0	50.0	0.0	-	-	-	-	3.0	-	-	19.2	-	-
100.0	55.0	0.0	-	-	-	-	8.6	-	-	31.1	-	-
100.0	60.0	0.0	-	-	-	-	2.9	-	-	13.6	-	-
100.0	65.0	0.0	-	-	-	-	23.0	-	-	33.2	-	-
100.0	70.0	0.0	-	-	-	-	52.5	-	-	5.4	-	-
100.0	80.0	0.0	-	-	-	-	0.0	-	-	22.6	-	-
100.0	90.0	0.0	-	-	-	-	8.8	-	-	14.1	-	-
100.0	100.0	0.0	-	-	-	-	-	-	-	-	-	-
103.0	28.5	-	-	-	-	-	-	-	-	1.5	-	-

TABLE 4. (cont.)

Tripoturus mexicanus (cont.)

STATION	JAN.	FEB.	MAR.	APR.	MAY	JUNE	JULY	AUG.	SEP.	OCT.	NOV.	DEC.
103.0	28.7	-	-	-	-	-	2.3	-	-	-	-	-
103.0	29.0	-	-	0.0	-	-	1.6	-	-	6.5	-	-
103.0	30.0	0.0	-	0.0	-	-	6.0	-	-	14.8	-	-
103.0	35.0	0.0	-	0.0	-	-	45.2	-	-	33.4	-	-
103.0	40.0	0.0	-	3.3	-	-	25.2	-	-	14.8	-	-
103.0	45.0	0.0	-	5.9	-	-	28.4	-	-	17.5	-	-
103.0	50.0	0.0	-	5.5	-	-	12.5	-	-	22.7	-	-
103.0	55.0	0.0	-	3.0	-	-	42.6	-	-	24.8	-	-
103.0	60.0	0.0	-	23.0	-	-	5.9	-	-	21.7	-	-
103.0	65.0	0.0	-	46.6	-	-	20.9	-	-	62.8	-	-
103.0	70.0	0.0	-	42.9	-	-	2.9	-	-	117.9	-	-
103.0	80.0	0.0	-	18.2	-	-	49.0	-	-	171.4	-	-
103.0	90.0	0.0	-	9.2	-	-	6.3	-	-	13.7	-	-
107.0	30.0	-	-	0.0	-	-	1.4	-	-	0.7	-	-
107.0	31.0	-	-	0.0	-	-	5.3	-	-	8.8	-	-
107.0	32.0	0.0	-	0.0	-	-	120.1	-	-	51.5	-	-
107.0	35.0	0.0	-	19.3	-	-	81.1	-	-	152.4	-	-
107.0	40.0	0.0	-	8.9	-	-	0.0	-	-	23.4	-	-
107.0	45.0	0.0	-	0.0	-	-	30.8	-	-	30.9	-	-
107.0	50.0	0.0	-	8.6	-	-	16.0	-	-	27.4	-	-
107.0	55.0	0.0	-	0.0	-	-	63.2	-	-	14.1	-	-
107.0	60.0	3.2	-	2.9	-	-	18.8	-	-	35.6	-	-
107.0	65.0	0.0	-	24.1	-	-	3.2	-	-	180.2	-	-
107.0	70.0	6.2	-	8.8	-	-	0.0	-	-	93.1	-	-
107.0	80.0	0.0	-	2.8	-	-	15.1	-	-	15.8	-	-
107.0	90.0	0.0	-	5.9	-	-	3.0	-	-	11.1	-	-
110.0	32.0	9.4	-	-	0.0	-	0.0	-	-	5.4	-	-
110.0	35.0	0.0	-	-	16.5	-	118.1	-	-	54.4	-	-
110.0	40.0	6.1	-	-	0.0	-	0.0	-	-	13.8	-	-
110.0	45.0	0.0	-	-	0.0	-	22.8	-	-	33.0	-	-
110.0	50.0	0.0	-	-	17.2	-	0.0	-	-	30.5	-	-
110.0	55.0	0.0	-	-	46.4	-	17.9	-	-	37.3	-	-
110.0	60.0	0.0	-	-	47.3	-	0.0	-	-	106.9	-	-
110.0	65.0	5.8	-	-	13.8	-	5.8	-	-	68.8	-	-
110.0	70.0	0.0	-	-	12.6	-	0.0	-	-	13.9	-	-
110.0	80.0	0.0	-	-	14.5	-	31.8	-	-	0.0	-	-
110.0	90.0	0.0	-	-	187.2	-	6.0	-	-	24.7	-	-
110.0	100.0	0.0	-	-	2.5	-	-	-	-	-	-	-
110.0	120.0	0.0	-	-	21.3	-	-	-	-	-	-	-
113.0	30.0	0.0	-	0.0	-	-	0.0	-	-	0.8	-	-
113.0	35.0	3.0	-	5.6	-	-	3.0	-	-	32.9	-	-
113.0	40.0	0.0	-	2.9	-	-	0.0	-	-	13.9	-	-
113.0	45.0	12.9	-	21.1	-	-	0.0	-	-	24.1	-	-
113.0	50.0	0.0	-	15.1	-	-	0.0	-	-	58.1	-	-
113.0	55.0	0.0	-	23.4	-	-	0.0	-	-	21.4	-	-
113.0	60.0	91.9	-	-	-	-	8.9	-	-	42.7	-	-

TABLE 4. (cont.)

STATION	<i>Tripnoturus mexicanus</i> (cont.)											
	JAN.	FEB.	MAR.	APR.	MAY	JUNE	JULY	AUG.	SEP.	OCT.	NOV.	DEC.
113.0	65.0	33.8	-	30.7	-	-	97.7	-	-	34.6	-	-
113.0	70.0	5.5	-	11.8	-	-	31.8	-	-	57.1	-	-
113.0	80.0	0.0	-	17.7	-	-	19.3	-	-	45.2	-	-
113.0	90.0	0.0	-	34.0	-	-	125.9	-	-	-	-	-
115.0	35.0	0.0	-	-	5.8	-	-	-	-	-	-	-
117.0	30.0	3.0	-	0.0	-	-	0.0	-	-	5.7	-	-
117.0	35.0	0.0	-	3.0	-	-	0.0	-	-	38.0	-	-
117.0	40.0	0.0	-	13.8	-	-	8.7	-	-	5.7	-	-
117.0	45.0	8.8	-	58.4	-	-	6.0	-	-	5.2	-	-
117.0	50.0	23.5	-	25.9	-	-	0.0	-	-	14.9	-	-
117.0	55.0	0.0	-	9.2	-	-	2.8	-	-	23.0	-	-
117.0	60.0	2.8	-	5.7	-	-	104.5	-	-	43.0	-	-
117.0	65.0	8.7	-	33.4	-	-	74.0	-	-	11.3	-	-
117.0	70.0	66.2	-	20.4	-	-	173.3	-	-	30.9	-	-
117.0	80.0	0.0	-	8.8	-	-	102.3	-	-	27.2	-	-
117.0	90.0	0.0	-	5.8	-	-	248.6	-	-	-	-	-
118.0	39.0	11.9	-	9.1	-	-	0.0	-	-	11.5	-	-
119.0	33.0	0.0	-	-	1.8	-	0.0	-	-	0.0	-	-
120.0	25.0	0.0	-	0.0	-	-	0.0	-	-	15.8	-	-
120.0	30.0	0.0	-	0.0	-	-	0.0	-	-	12.2	-	-
120.0	35.0	0.0	-	-	0.0	-	0.0	-	-	12.0	-	-
120.0	40.0	0.0	-	-	0.0	-	0.0	-	-	2.2	-	-
120.0	45.0	23.6	-	-	14.5	-	0.0	-	-	42.8	-	-
120.0	50.0	17.8	-	-	14.1	-	0.0	-	-	7.9	-	-
120.0	55.0	18.2	-	-	2.7	-	27.4	-	-	44.2	-	-
120.0	60.0	33.4	-	-	25.6	-	179.7	-	-	94.7	-	-
120.0	65.0	5.8	-	-	5.4	-	168.3	-	-	21.0	-	-
120.0	70.0	19.0	-	-	11.6	-	-	133.8	-	29.3	-	-
120.0	80.0	3.4	-	-	24.8	-	-	35.9	-	-	-	-
120.0	90.0	0.0	-	-	5.7	-	-	-	-	-	-	-
120.0	100.0	0.0	-	-	8.2	-	-	-	-	-	-	-
120.0	120.0	3.2	-	-	5.9	-	-	-	-	-	-	-
123.0	35.6	-	-	-	-	-	-	-	-	0.2	-	-
123.0	37.0	0.0	-	0.0	-	-	-	0.0	-	14.4	-	-
123.0	42.0	0.0	-	0.0	51.8	-	-	15.9	-	16.8	-	-
123.0	45.0	12.2	-	5.4	-	-	-	8.9	-	12.9	-	-
123.0	50.0	0.0	-	8.5	-	-	-	232.2	-	7.9	-	-
123.0	55.0	6.4	-	9.0	-	-	-	0.0	-	2.8	-	-
123.0	60.0	15.1	-	8.1	-	-	-	159.0	-	0.0	-	-
123.0	65.0	3.2	-	14.8	-	-	-	196.0	-	14.0	-	-
123.0	70.0	3.0	-	19.3	-	-	-	32.2	-	8.1	-	-
123.0	80.0	0.0	-	5.7	-	-	-	49.5	-	-	-	-
127.0	40.0	0.0	-	0.0	5.6	-	-	75.2	-	10.6	-	-
127.0	45.0	18.1	-	26.4	-	-	-	26.8	-	8.5	-	-
127.0	50.0	8.9	-	29.8	-	-	-	16.0	-	5.6	-	-
127.0	55.0	0.0	-	9.4	-	-	-	99.7	-	8.5	-	-

TABLE 4. (cont.)

Tripoturus mexicanus (cont.)

STATION	JAN.	FEB.	MAR.	APR.	MAY	JUNE	JULY	AUG.	SEP.	OCT.	NOV.	DEC.
127.0	60.0	0.0	-	0.0	-	-	-	30.4	-	23.5	-	-
127.0	65.0	9.0	-	8.7	-	-	-	67.8	-	5.7	-	-
127.0	70.0	17.3	-	34.8	-	-	-	44.0	-	17.9	-	-
127.0	80.0	6.4	-	11.3	-	-	-	66.7	-	-	-	-
130.0	30.0	214.0	-	-	0.0	-	-	32.8	-	2.5	-	-
130.0	35.0	9.4	-	-	6.3	-	-	445.3	-	2.9	-	-
130.0	40.0	54.7	-	-	2.7	-	-	179.6	-	0.0	-	-
130.0	45.0	10.0	-	-	0.0	-	-	403.4	-	8.4	-	-
130.0	50.0	9.2	-	-	11.0	-	-	60.6	-	5.4	-	-
130.0	55.0	0.0	-	-	7.9	-	-	120.1	-	8.6	-	-
130.0	60.0	0.0	-	-	0.0	-	-	81.5	-	11.4	-	-
130.0	65.0	-	-	-	5.7	-	-	206.6	-	2.8	-	-
130.0	70.0	16.9	-	-	2.8	-	-	231.7	-	15.6	-	-
130.0	80.0	0.0	-	-	7.4	-	-	109.4	-	-	-	-
130.0	100.0	2.9	-	-	-	-	-	-	-	-	-	-
133.0	25.0	3.1	-	0.0	-	-	-	0.0	-	0.0	-	-
133.0	30.0	0.0	-	0.0	-	-	-	8.8	-	0.0	-	-
133.0	35.0	9.1	-	0.0	-	-	-	45.3	-	8.4	-	-
133.0	40.0	20.9	-	11.5	-	-	-	489.8	-	5.4	-	-
133.0	45.0	2.8	-	12.5	-	-	-	97.3	-	2.7	-	-
133.0	50.0	0.0	-	5.5	-	-	-	90.5	-	0.0	-	-
133.0	55.0	0.0	-	170.5	-	-	-	168.2	-	5.7	-	-
133.0	60.0	0.0	-	12.3	-	-	-	26.5	-	8.4	-	-
133.0	65.0	0.0	-	-	5.9	-	-	254.1	-	-	-	-
133.0	70.0	3.1	-	-	2.9	-	-	119.8	-	-	-	-
133.0	80.0	0.0	-	-	0.0	-	-	86.5	-	-	-	-
137.0	35.0	6.6	-	-	0.0	-	-	-	-	0.0	-	-
137.0	40.0	6.4	-	-	0.0	-	-	-	-	2.7	-	-
137.0	45.0	0.0	-	-	0.0	-	-	-	-	5.4	-	-
137.0	50.0	0.0	-	-	0.0	-	-	28.9	-	23.7	-	-
137.0	55.0	0.0	-	-	8.3	-	-	5.6	-	2.7	-	-
137.0	60.0	0.0	-	-	2.7	-	-	26.2	-	-	-	-
137.0	65.0	-	-	-	-	-	-	15.2	-	-	-	-
137.0	70.0	0.0	-	-	0.0	-	-	39.3	-	-	-	-
137.0	80.0	3.3	-	-	10.6	-	-	150.0	-	-	-	-
140.0	35.0	3.5	-	-	0.0	-	-	-	-	-	-	-
140.0	40.0	3.7	-	-	0.0	-	-	-	-	-	-	-
140.0	50.0	3.3	-	-	0.0	-	-	-	-	-	-	-

Diogenichthys spp.

STATION	JAN.	FEB.	MAR.	APR.	MAY	JUNE	JULY	AUG.	SEP.	OCT.	NOV.	DEC.
60.0	140.0	8.8	-	0.0	-	-	-	-	-	-	-	-
70.0	120.0	-	-	0.0	-	-	-	-	-	-	-	-
70.0	200.0	0.0	-	8.0	-	-	-	-	-	-	-	-

TABLE 4. (cont.)

STATION	JAN.	FEB.	MAR.	APR.	MAY	JUNE	JULY	AUG.	SEP.	OCT.	NOV.	DEC.
80.0	110.0	2.9										
93.0	60.0	0.0		0.0			2.9			0.0		
93.0	120.0	12.1					0.0			0.0		
97.0	60.0	0.0		2.7								
97.0	110.0	23.8										
100.0	80.0	3.0			0.0		0.0			0.0		
100.0	90.0	3.0		0.0			0.0			22.5		
100.0	120.0	0.0		2.4								
103.0	60.0	0.0					0.0			0.0		
103.0	65.0	0.0		2.9			0.0			5.5		
103.0	70.0	3.0		0.0			0.0			5.4		
103.0	80.0	0.0		0.0			0.0			2.7		
103.0	90.0	3.1		0.0			3.2			0.0		
107.0	60.0	3.2		0.0			0.0			0.0		
107.0	65.0	0.0		0.0			3.2			0.0		
107.0	70.0	9.2		0.0			0.0			0.0		
107.0	80.0	0.0		2.8			3.0			0.0		
110.0	60.0	0.0			0.0		0.0			2.7		
110.0	100.0	2.8			0.0							
113.0	50.0	3.0		0.0			0.0			0.0		
113.0	65.0	0.0		2.8			8.9			2.7		
113.0	80.0	0.0		0.0			0.0			8.0		
117.0	55.0	0.0		0.0			0.0			5.7		
117.0	60.0	0.0		0.0			2.8			0.0		
117.0	65.0	0.0		6.1			0.0			0.0		
117.0	80.0	0.0		0.0			12.4			0.0		
117.0	90.0	0.0		0.0			3.0					
118.0	39.0	0.0		3.0			0.0			0.0		
120.0	30.0	0.0		0.0			0.0			2.4		
120.0	50.0	5.9			0.0		0.0			0.0		
120.0	55.0	6.1			0.0		0.0			0.0		
120.0	60.0	2.8			0.0		3.4			0.0		
120.0	65.0	0.0			0.0		0.0			2.6		
120.0	70.0	22.1			0.0		0.0			5.3		
120.0	80.0	10.3			2.8			0.0				
120.0	90.0	9.8			2.9			0.0				
120.0	100.0	3.2			0.0							
120.0	120.0	9.7			0.0							
123.0	42.0	0.0		0.0								
123.0	45.0	6.1		0.0						5.6		
123.0	50.0	0.0		0.0						2.6		
123.0	55.0	0.0		0.0						7.9		
123.0	60.0	0.0		0.0						0.0		
123.0	65.0	0.0		0.0						5.7		
123.0	70.0	3.0		0.0						8.9		
123.0	80.0	0.0		0.0						2.7		
123.0	80.0	0.0		0.0						0.0		
123.0	80.0	0.0		0.0						2.9		

TABLE 4. (cont.)

Diogenichthys spp. (cont.)

STATION	JAN.	FEB.	MAR.	APR.	MAY	JUNE	JULY	AUG.	SEP.	OCT.	NOV.	DEC.
127.0	45.0	0.0	-	0.0	-	-	-	0.0	-	2.8	-	-
127.0	50.0	0.0	-	0.0	-	-	-	0.0	-	5.6	-	-
127.0	55.0	0.0	-	0.0	-	-	-	6.0	-	8.5	-	-
127.0	60.0	8.8	-	0.0	-	-	-	6.8	-	0.0	-	-
127.0	70.0	0.0	-	0.0	-	-	-	0.0	-	9.0	-	-
127.0	80.0	0.0	-	0.0	-	-	-	21.2	-	-	-	-
130.0	28.0	-	-	0.0	0.0	-	-	2.8	-	0.0	-	-
130.0	60.0	0.0	-	0.0	-	-	-	8.7	-	0.0	-	-
130.0	65.0	-	-	-	-	-	-	2.9	-	0.0	-	-
130.0	70.0	3.4	-	0.0	0.0	-	-	25.7	-	0.0	-	-
130.0	100.0	0.0	-	4.9	0.0	-	-	-	-	-	-	-
130.0	120.0	3.3	-	0.0	-	-	-	-	-	-	-	-
133.0	25.0	6.2	-	0.0	-	-	-	0.0	-	0.0	-	-
133.0	40.0	0.0	-	2.9	-	-	-	0.0	-	0.0	-	-
133.0	60.0	0.0	-	0.0	-	-	-	14.7	-	0.0	-	-
133.0	70.0	3.1	-	0.0	2.9	-	-	0.0	-	-	-	-
133.0	80.0	0.0	-	-	12.2	-	-	0.0	-	-	-	-
137.0	60.0	0.0	-	0.0	0.0	-	-	5.8	-	0.0	-	-
137.0	70.0	10.0	-	0.0	0.0	-	-	0.0	-	-	-	-
140.0	30.0	0.0	-	2.6	-	-	-	-	-	-	-	-
140.0	35.0	10.4	-	0.0	0.0	-	-	-	-	-	-	-
140.0	45.0	7.1	-	0.0	0.0	-	-	-	-	-	-	-

Diogenichthys atlanticus

STATION	JAN.	FEB.	MAR.	APR.	MAY	JUNE	JULY	AUG.	SEP.	OCT.	NOV.	DEC.
60.0	140.0	-	-	8.2	-	-	-	-	-	-	-	-
60.0	160.0	-	-	2.9	-	-	-	-	-	-	-	-
60.0	180.0	31.7	-	28.0	-	-	-	-	-	-	-	-
60.0	200.0	8.2	-	5.5	-	-	-	-	-	-	-	-
70.0	51.0	-	-	2.8	-	-	-	-	-	-	-	-
70.0	80.0	-	-	3.0	-	-	-	-	-	-	-	-
70.0	200.0	-	-	61.4	-	-	-	-	-	-	-	-
80.0	85.0	-	-	-	-	-	-	-	-	-	-	-
80.0	120.0	0.0	-	23.9	-	-	-	-	-	-	-	-
80.0	200.0	8.6	-	3.5	-	-	-	-	-	-	-	-
83.0	90.0	0.0	-	0.0	-	-	-	-	-	2.6	-	-
87.0	33.0	-	-	0.0	-	-	0.0	-	-	0.6	-	-
87.0	55.0	6.8	-	0.0	-	-	0.0	-	-	0.0	-	-
87.0	60.0	5.9	-	0.0	-	-	0.0	-	-	0.0	-	-
87.0	80.0	0.0	-	3.1	-	-	0.0	-	-	0.0	-	-
87.0	90.0	0.0	-	3.0	-	-	0.0	-	-	0.0	-	-
90.0	53.0	0.0	-	-	3.0	-	0.0	-	-	0.0	-	-
90.0	60.0	6.1	-	-	0.0	-	0.0	-	-	0.0	-	-
90.0	90.0	-	-	2.7	-	-	0.0	-	-	0.0	-	-

TABLE 4. (cont.)

STATION	JAN.	FEB.	MAR.	APR.	MAY	JUNE	JULY	AUG.	SEP.	OCT.	NOV.	DEC.
90.0	100.0			17.8								
90.0	110.0			8.4								
90.0	120.0											
90.0	130.0			57.0								
90.0	140.0			0.0								
90.0	160.0			82.8								
90.0	180.0			0.0			0.0			2.7		
93.0	50.0	0.0		0.0						5.0		
93.0	90.0	0.0										
93.0	110.0	6.0										
93.0	120.0	51.5										
97.0	40.0	0.0		0.0			3.1			0.0		
97.0	80.0	6.2		0.0			0.0			2.3		
97.0	90.0	0.0		0.0						5.5		
97.0	100.0	2.9										
97.0	120.0	8.0										
100.0	40.0	0.0			8.5		0.0			0.0		
100.0	45.0	3.1			0.0		0.0			0.0		
100.0	55.0	9.1			0.0		0.0			0.0		
100.0	70.0	3.0			21.7		0.0			0.0		
100.0	80.0	0.0			2.8		0.0			0.0		
100.0	90.0	8.9			0.0		0.0			0.0		
100.0	100.0	5.8			19.4							
103.0	45.0	2.8					0.0			0.0		
103.0	50.0	3.1					0.0			0.0		
103.0	55.0	0.0					0.0			0.0		
103.0	60.0	0.0					0.0			0.0		
103.0	65.0	0.0					0.0			0.0		
103.0	70.0	0.0					0.0			2.7		
103.0	80.0	21.1					0.0			0.0		
107.0	55.0	9.8					0.0			0.0		
107.0	60.0	3.2					0.0			0.0		
107.0	65.0	6.4					3.2			0.0		
107.0	70.0	0.0					0.0			0.0		
107.0	80.0	9.6					0.0			0.0		
110.0	55.0	0.0					0.0			0.0		
110.0	60.0	3.0					0.0			0.0		
110.0	65.0	0.0					0.0			2.8		
110.0	90.0	2.9					0.0			0.0		
110.0	120.0	31.1										
113.0	45.0	0.0					0.0			0.0		
113.0	50.0	0.0					0.0			0.0		
117.0	45.0	0.0					0.0			0.0		
117.0	50.0	0.0					0.0			0.0		
117.0	80.0	3.2					0.0			13.6		

TABLE 4. (cont.)

Diogenichthys atlanticus (cont.)

STATION	JAN.	FEB.	MAR.	APR.	MAY	JUNE	JULY	AUG.	SEP.	OCT.	NOV.	DEC.
117.0	90.0	3.0	-	2.9	-	-	0.0	-	-	-	-	-
118.0	39.0	0.0	-	0.0	-	-	0.0	-	-	2.9	-	-
120.0	45.0	0.0	-	-	0.0	-	0.0	-	-	5.7	-	-
120.0	120.0	3.2	-	-	0.0	-	-	-	-	-	-	-
123.0	50.0	0.0	-	0.0	-	-	-	2.6	-	0.0	-	-
123.0	70.0	0.0	-	0.0	-	-	-	2.7	-	0.0	-	-
130.0	70.0	0.0	-	-	0.0	-	-	2.9	-	0.0	-	-
133.0	40.0	0.0	-	0.0	-	-	-	3.1	-	0.0	-	-

Diogenichthys laternatus

STATION	JAN.	FEB.	MAR.	APR.	MAY	JUNE	JULY	AUG.	SEP.	OCT.	NOV.	DEC.
97.0	50.0	0.0	-	0.0	-	-	0.0	-	-	2.8	-	-
100.0	29.0	-	-	-	0.0	-	0.0	-	-	0.2	-	-
100.0	40.0	0.0	-	-	0.0	-	0.0	-	-	5.8	-	-
100.0	55.0	0.0	-	-	0.0	-	0.0	-	-	2.8	-	-
100.0	80.0	0.0	-	-	0.0	-	2.9	-	-	0.0	-	-
103.0	35.0	0.0	-	0.0	-	-	0.0	-	-	8.3	-	-
103.0	50.0	0.0	-	0.0	-	-	0.0	-	-	5.7	-	-
103.0	60.0	0.0	-	0.0	-	-	0.0	-	-	5.4	-	-
103.0	70.0	0.0	-	0.0	-	-	0.0	-	-	18.8	-	-
103.0	80.0	0.0	-	0.0	-	-	0.0	-	-	2.7	-	-
103.0	90.0	0.0	-	0.0	-	-	0.0	-	-	11.7	-	-
107.0	35.0	0.0	-	0.0	-	-	0.0	-	-	2.8	-	-
107.0	45.0	0.0	-	0.0	-	-	0.0	-	-	2.7	-	-
107.0	50.0	0.0	-	0.0	-	-	0.0	-	-	2.8	-	-
107.0	55.0	0.0	-	0.0	-	-	0.0	-	-	2.8	-	-
107.0	80.0	0.0	-	0.0	-	-	0.0	-	-	5.3	-	-
107.0	90.0	0.0	-	0.0	-	-	0.0	-	-	8.3	-	-
110.0	32.0	0.0	-	-	0.0	-	0.0	-	-	1.4	-	-
110.0	35.0	0.0	-	-	0.0	-	0.0	-	-	2.7	-	-
110.0	40.0	0.0	-	-	0.0	-	0.0	-	-	2.8	-	-
110.0	50.0	0.0	-	-	0.0	-	0.0	-	-	0.0	-	-
110.0	65.0	0.0	-	-	0.0	-	0.0	-	-	8.3	-	-
110.0	70.0	3.1	-	-	0.0	-	0.0	-	-	2.8	-	-
110.0	80.0	0.0	-	-	0.0	-	3.2	-	-	2.7	-	-
110.0	90.0	0.0	-	-	2.6	-	0.0	-	-	0.0	-	-
113.0	45.0	6.5	-	0.0	-	-	0.0	-	-	2.7	-	-
113.0	55.0	0.0	-	0.0	-	-	0.0	-	-	0.0	-	-
113.0	60.0	38.0	-	0.0	-	-	0.0	-	-	0.0	-	-
113.0	65.0	12.3	-	0.0	-	-	0.0	-	-	24.5	-	-
113.0	70.0	0.0	-	0.0	-	-	0.0	-	-	-	-	-
113.0	90.0	6.3	-	0.0	-	-	0.0	-	-	13.0	-	-
117.0	45.0	14.6	-	0.0	-	-	0.0	-	-	6.0	-	-
117.0	50.0	26.9	-	0.0	-	-	0.0	-	-	13.0	-	-

TABLE 4. (cont.)

STATION	JAN.	FEB.	MAR.	APR.	MAY	JUNE	JULY	AUG.	SEP.	OCT.	NOV.	DEC.
117.0	60.0	0.0	-	0.0	-	-	0.0	-	-	2.7	-	-
117.0	70.0	3.2	-	0.0	-	-	0.0	-	-	0.0	-	-
117.0	80.0	0.0	-	8.8	-	-	0.0	-	-	0.0	-	-
117.0	90.0	0.0	-	0.0	-	-	11.8	-	-	-	-	-
120.0	30.0	0.0	-	0.0	-	-	0.0	-	-	2.4	-	-
120.0	35.0	0.0	-	0.0	0.0	-	0.0	-	-	2.4	-	-
120.0	45.0	17.7	-	0.0	0.0	-	0.0	-	-	0.0	-	-
120.0	55.0	18.2	-	0.0	0.0	-	0.0	-	-	3.7	-	-
120.0	65.0	0.0	-	0.0	0.0	-	0.0	-	-	7.9	-	-
120.0	70.0	0.0	-	0.0	0.0	-	16.5	0.0	-	34.6	-	-
120.0	80.0	0.0	-	2.8	-	-	-	0.0	-	-	-	-
123.0	42.0	0.0	-	10.8	-	-	-	0.0	-	0.0	-	-
123.0	45.0	18.4	-	0.0	-	-	-	31.8	-	0.0	-	-
123.0	50.0	15.7	-	0.0	-	-	-	5.9	-	10.3	-	-
123.0	55.0	15.9	-	0.0	-	-	-	28.4	-	0.0	-	-
123.0	60.0	3.0	-	3.0	-	-	-	6.0	-	0.0	-	-
123.0	65.0	15.9	-	8.1	-	-	-	5.7	-	0.0	-	-
123.0	70.0	0.0	-	16.5	-	-	-	0.0	-	0.0	-	-
123.0	80.0	6.0	-	2.9	-	-	-	32.2	-	0.0	-	-
127.0	34.0	0.0	-	5.3	-	-	-	2.9	-	-	-	-
127.0	40.0	106.0	-	0.0	0.0	-	-	0.0	-	0.0	-	-
127.0	45.0	24.2	-	2.9	-	-	-	87.8	-	0.0	-	-
127.0	50.0	20.6	-	3.0	-	-	-	26.8	-	0.0	-	-
127.0	55.0	5.7	-	9.4	-	-	-	0.0	-	0.0	-	-
127.0	60.0	0.0	-	39.0	-	-	-	30.2	-	50.8	-	-
127.0	65.0	102.3	-	29.0	-	-	-	6.8	-	60.0	-	-
127.0	70.0	34.6	-	8.7	-	-	-	53.1	-	11.3	-	-
130.0	30.0	3.2	-	0.0	-	-	-	32.2	-	0.0	-	-
130.0	35.0	107.0	-	0.0	0.0	-	-	57.6	-	-	-	-
130.0	40.0	128.7	-	2.1	-	-	-	0.0	-	0.0	-	-
130.0	45.0	215.5	-	0.0	-	-	-	29.3	-	0.0	-	-
130.0	50.0	30.0	-	0.0	-	-	-	44.1	-	13.7	-	-
130.0	55.0	3.1	-	27.4	-	-	-	88.1	-	11.2	-	-
130.0	60.0	0.0	-	2.6	-	-	-	0.0	-	8.1	-	-
130.0	65.0	3.4	-	2.7	-	-	-	0.0	-	0.0	-	-
130.0	70.0	-	-	87.7	-	-	-	5.7	-	22.7	-	-
130.0	80.0	20.3	-	0.0	-	-	-	140.1	-	0.0	-	-
130.0	90.0	9.7	-	11.5	-	-	-	200.6	-	13.0	-	-
133.0	30.0	22.5	-	-	-	-	-	-	-	-	-	-
133.0	35.0	36.5	-	0.0	-	-	-	52.7	-	0.0	-	-
133.0	40.0	62.8	-	0.0	-	-	-	0.0	-	0.0	-	-
133.0	45.0	16.9	-	0.0	-	-	-	50.2	-	35.2	-	-
133.0	50.0	3.1	-	5.5	-	-	-	39.5	-	21.6	-	-
133.0	55.0	0.0	-	28.9	-	-	-	35.0	-	0.0	-	-
133.0	60.0	0.0	-	6.2	-	-	-	53.1	-	5.7	-	-
133.0	60.0	0.0	-	-	-	-	-	0.0	-	2.8	-	-

TABLE 4. (cont.)

Diogenichthys laternatus (cont.)

STATION	JAN.	FEB.	MAR.	APR.	MAY	JUNE	JULY	AUG.	SEP.	OCT.	NOV.	DEC.
133.0	65.0	0.0	-	-	23.4	-	-	23.6	-	-	-	-
133.0	70.0	0.0	-	-	0.0	-	-	76.5	-	-	-	-
133.0	80.0	0.0	-	-	0.0	-	-	167.4	-	-	-	-
137.0	40.0	19.1	-	-	0.0	-	-	-	-	21.8	-	-
137.0	45.0	6.4	-	-	0.0	-	-	-	-	26.9	-	-
137.0	50.0	48.7	-	-	2.8	-	-	63.6	-	10.8	-	-
137.0	55.0	0.0	-	-	0.0	-	-	0.0	-	0.0	-	-
137.0	60.0	0.0	-	-	5.4	-	-	0.0	-	0.0	-	-
137.0	65.0	-	-	-	-	-	-	33.4	-	-	-	-
137.0	70.0	0.0	-	-	2.6	-	-	14.1	-	-	-	-
137.0	80.0	19.7	-	-	71.6	-	-	141.0	-	-	-	-
140.0	35.0	0.0	-	-	2.8	-	-	-	-	-	-	-
140.0	50.0	0.0	-	-	8.6	-	-	-	-	-	-	-

Gonichthys tenuiculus

STATION	JAN.	FEB.	MAR.	APR.	MAY	JUNE	JULY	AUG.	SEP.	OCT.	NOV.	DEC.
113.0	80.0	0.0	-	0.0	-	-	0.0	-	-	2.7	-	-
120.0	50.0	5.9	-	0.0	-	-	0.0	-	-	0.0	-	-
123.0	55.0	3.2	-	0.0	-	-	-	0.0	-	0.0	-	-
127.0	40.0	3.0	-	0.0	-	-	-	0.0	-	0.0	-	-
127.0	45.0	9.1	-	0.0	-	-	-	3.0	-	0.0	-	-
127.0	55.0	0.0	-	0.0	-	-	-	0.0	-	0.0	-	-
127.0	60.0	0.0	-	3.0	-	-	-	0.0	-	0.0	-	-
130.0	40.0	6.8	-	-	0.0	-	-	0.0	-	0.0	-	-
130.0	45.0	6.7	-	-	0.0	-	-	0.0	-	0.0	-	-
130.0	50.0	18.5	-	-	0.0	-	-	0.0	-	0.0	-	-
130.0	65.0	-	-	-	0.0	-	-	2.9	-	0.0	-	-
130.0	70.0	0.0	-	-	0.0	-	-	2.9	-	0.0	-	-
130.0	90.0	3.2	-	-	0.0	-	-	-	-	-	-	-
133.0	30.0	0.0	-	2.8	-	-	-	0.0	-	0.0	-	-
133.0	35.0	3.0	-	0.0	-	-	-	0.0	-	0.0	-	-
133.0	45.0	0.0	-	0.0	-	-	-	3.0	-	2.7	-	-
133.0	55.0	0.0	-	2.9	-	-	-	3.0	-	0.0	-	-
133.0	65.0	0.0	-	-	0.0	-	-	2.6	-	-	-	-
133.0	80.0	0.0	-	-	0.0	-	-	5.6	-	-	-	-
137.0	21.0	0.0	-	-	0.3	-	-	-	-	0.0	-	-
137.0	45.0	6.4	-	-	0.0	-	-	-	-	0.0	-	-
137.0	50.0	3.5	-	-	0.0	-	-	5.8	-	0.0	-	-
137.0	60.0	3.3	-	-	0.0	-	-	0.0	-	7.9	-	-
137.0	80.0	0.0	-	-	0.0	-	-	3.0	-	0.0	-	-
140.0	45.0	3.6	-	-	0.0	-	-	-	-	-	-	-

TABLE 4. (cont.)

<i>Hygophum spp.</i>												
STATION	JAN.	FEB.	MAR.	APR.	MAY	JUNE	JULY	AUG.	SEP.	OCT.	NOV.	DEC.
83.0	70.0	0.0	-	0.0	-	-	2.6	-	-	0.0	-	-
103.0	70.0	0.0	-	0.0	-	-	0.0	-	-	5.4	-	-
107.0	32.0	0.0	-	0.0	-	-	3.1	-	-	0.0	-	-
113.0	80.0	0.0	-	0.0	-	-	0.0	-	-	2.7	-	-
113.0	90.0	0.0	-	0.0	-	-	3.1	-	-	-	-	-
117.0	45.0	0.0	-	0.0	-	-	0.0	-	-	2.6	-	-
117.0	50.0	0.0	-	0.0	-	-	0.0	-	-	3.0	-	-
117.0	65.0	0.0	-	0.0	0.0	-	3.0	-	-	0.0	-	-
120.0	65.0	0.0	-	0.0	0.0	-	3.3	3.2	-	0.0	-	-
123.0	42.0	0.0	-	0.0	0.0	-	-	2.8	-	0.0	-	-
123.0	60.0	0.0	-	0.0	0.0	-	-	5.9	-	0.0	-	-
123.0	65.0	0.0	-	0.0	0.0	-	-	2.7	-	0.0	-	-
123.0	70.0	0.0	-	0.0	0.0	-	-	3.4	-	0.0	-	-
127.0	60.0	0.0	-	0.0	0.0	-	-	0.0	-	5.2	-	-
127.0	65.0	3.0	-	0.0	0.0	-	-	0.0	-	0.0	-	-
130.0	65.0	-	-	-	-	-	-	2.9	-	0.0	-	-
130.0	70.0	0.0	-	0.0	0.0	-	-	17.2	-	0.0	-	-
133.0	55.0	0.0	-	0.0	0.0	-	-	5.9	-	0.0	-	-
133.0	60.0	0.0	-	0.0	0.0	-	-	2.9	-	0.0	-	-
133.0	65.0	0.0	-	-	-	-	-	10.5	-	2.8	-	-
133.0	70.0	0.0	-	0.0	0.0	-	-	2.5	-	0.0	-	-
137.0	55.0	0.0	-	0.0	0.0	-	-	2.8	-	0.0	-	-
137.0	60.0	3.3	-	0.0	0.0	-	-	0.0	-	0.0	-	-
137.0	65.0	-	-	-	-	-	-	3.0	-	-	-	-
137.0	70.0	0.0	-	0.0	0.0	-	-	2.8	-	-	-	-
137.0	80.0	0.0	-	0.0	0.0	-	-	99.0	-	-	-	-

<i>Hygophum atratum</i>												
STATION	JAN.	FEB.	MAR.	APR.	MAY	JUNE	JULY	AUG.	SEP.	OCT.	NOV.	DEC.
97.0	35.0	0.0	-	0.0	-	-	0.0	-	-	2.8	-	-
103.0	60.0	0.0	-	0.0	-	-	0.0	-	-	2.7	-	-
107.0	32.0	0.0	-	0.0	-	-	0.0	-	-	2.9	-	-
107.0	50.0	0.0	-	0.0	-	-	0.0	-	-	2.7	-	-
107.0	80.0	0.0	-	0.0	-	-	0.0	-	-	2.6	-	-
107.0	90.0	0.0	-	0.0	-	-	0.0	-	-	5.6	-	-
117.0	70.0	0.0	-	0.0	-	-	3.0	0.0	-	0.0	-	-
123.0	65.0	3.2	-	0.0	0.0	-	-	0.0	-	0.0	-	-
127.0	40.0	6.1	-	0.0	0.0	-	-	0.0	-	0.0	-	-
127.0	45.0	3.0	-	0.0	0.0	-	-	0.0	-	2.8	-	-
127.0	50.0	3.0	-	0.0	0.0	-	-	4.0	-	0.0	-	-
127.0	55.0	0.0	-	0.0	0.0	-	-	6.0	-	0.0	-	-
127.0	65.0	3.0	-	0.0	0.0	-	-	0.0	-	0.0	-	-
127.0	80.0	0.0	-	0.0	0.0	-	-	6.1	-	0.0	-	-
130.0	30.0	53.5	-	0.0	0.0	-	-	0.0	-	0.0	-	-

TABLE 4. (cont.)

Hygophum atratum (cont.)

STATION	JAN.	FEB.	MAR.	APR.	MAY	JUNE	JULY	AUG.	SEP.	OCT.	NOV.	DEC.
130.0	35.0	3.1	-	-	0.0	-	-	0.0	-	0.0	-	-
130.0	40.0	23.9	-	-	0.0	-	-	12.6	-	0.0	-	-
130.0	45.0	0.0	-	-	0.0	-	-	6.8	-	5.6	-	-
130.0	50.0	18.5	-	-	0.0	-	-	0.0	-	0.0	-	-
130.0	55.0	3.4	-	-	0.0	-	-	0.0	-	0.0	-	-
130.0	80.0	0.0	-	-	0.0	-	-	9.1	-	-	-	-
133.0	30.0	0.0	-	0.0	-	-	-	2.9	-	0.0	-	-
133.0	35.0	6.1	-	0.0	-	-	-	0.0	-	0.0	-	-
133.0	40.0	6.0	-	0.0	-	-	-	84.8	-	2.7	-	-
133.0	45.0	0.0	-	0.0	-	-	-	45.6	-	0.0	-	-
133.0	50.0	0.0	-	0.0	-	-	-	11.7	-	0.0	-	-
133.0	55.0	0.0	-	2.9	-	-	-	0.0	-	0.0	-	-
133.0	65.0	0.0	-	-	2.9	-	-	0.0	-	-	-	-
133.0	70.0	0.0	-	-	2.9	-	-	0.0	-	-	-	-
133.0	80.0	0.0	-	-	0.0	-	-	39.1	-	-	-	-
137.0	45.0	3.2	-	-	0.0	-	-	-	-	0.0	-	-
137.0	50.0	0.0	-	-	0.0	-	-	20.2	-	0.0	-	-
137.0	55.0	0.0	-	-	0.0	-	-	0.0	-	5.4	-	-
137.0	60.0	0.0	-	-	0.0	-	-	8.7	-	0.0	-	-
137.0	80.0	0.0	-	-	13.3	-	-	0.0	-	-	-	-

Hygophum reinhardtii

STATION	JAN.	FEB.	MAR.	APR.	MAY	JUNE	JULY	AUG.	SEP.	OCT.	NOV.	DEC.
60.0	160.0	-	-	0.0	-	-	-	-	-	-	-	-
70.0	200.0	-	-	13.4	-	-	-	-	-	-	-	-
80.0	200.0	-	-	3.5	-	-	-	-	-	-	-	-
90.0	130.0	-	-	-	-	-	-	-	-	-	-	-
90.0	160.0	-	-	0.0	-	-	-	-	-	-	-	-
90.0	180.0	-	-	8.3	-	-	-	-	-	-	-	-
90.0	200.0	-	-	5.5	-	-	-	-	-	-	-	-
93.0	80.0	3.2	-	0.0	-	-	0.0	-	-	0.0	-	-
93.0	90.0	3.2	-	0.0	-	-	-	-	-	0.0	-	-
93.0	100.0	9.0	-	-	-	-	-	-	-	-	-	-
93.0	110.0	6.0	-	-	-	-	-	-	-	-	-	-
93.0	120.0	3.0	-	-	-	-	-	-	-	-	-	-
103.0	70.0	0.0	-	-	-	-	0.0	-	-	0.0	-	-
103.0	80.0	6.0	-	2.9	-	-	0.0	-	-	2.7	-	-
107.0	55.0	0.0	-	2.9	-	-	0.0	-	-	0.0	-	-
107.0	70.0	0.0	-	0.0	-	-	3.0	-	-	0.0	-	-
107.0	90.0	3.2	-	0.0	-	-	0.0	-	-	0.0	-	-
110.0	120.0	12.4	-	-	0.0	-	-	-	-	-	-	-
113.0	90.0	0.0	-	2.8	-	-	0.0	-	-	-	-	-
117.0	60.0	0.0	-	0.0	-	-	0.0	-	-	2.7	-	-
117.0	70.0	0.0	-	0.0	-	-	0.0	-	-	5.6	-	-

TABLE 4. (cont.)

Hygophum reinhardtii (cont.)

STATION	JAN.	FEB.	MAR.	APR.	MAY	JUNE	JULY	AUG.	SEP.	OCT.	NOV.	DEC.
130.0	70.0	3.4	-	-	0.0	-	-	0.0	-	0.0	-	-
130.0	100.0	2.9	-	-	0.0	-	-	-	-	-	-	-
133.0	80.0	3.1	-	-	0.0	-	-	0.0	-	-	-	-
137.0	50.0	0.0	-	-	0.0	-	-	0.0	-	2.6	-	-

Loweina rara

STATION	JAN.	FEB.	MAR.	APR.	MAY	JUNE	JULY	AUG.	SEP.	OCT.	NOV.	DEC.
90.0	90.0	2.7	-	0.0	-	-	0.0	-	-	0.0	-	-
110.0	70.0	0.0	-	-	0.0	-	0.0	-	-	2.8	-	-
120.0	120.0	0.0	-	-	3.0	-	-	-	-	-	-	-
123.0	50.0	0.0	-	2.8	-	-	-	0.0	-	0.0	-	-
127.0	50.0	0.0	-	0.0	-	-	-	0.0	-	2.8	-	-

Myctophum nitidulum

STATION	JAN.	FEB.	MAR.	APR.	MAY	JUNE	JULY	AUG.	SEP.	OCT.	NOV.	DEC.
60.0	180.0	0.0	-	2.8	-	-	-	-	-	-	-	-
83.0	80.0	0.0	-	0.0	-	-	0.0	-	-	2.6	-	-
87.0	65.0	3.3	-	0.0	-	-	0.0	-	-	0.0	-	-
90.0	100.0	0.0	-	3.0	-	-	-	-	-	-	-	-
90.0	120.0	0.0	-	2.8	-	-	-	-	-	-	-	-
90.0	200.0	0.0	-	0.0	-	-	-	-	-	0.0	-	-
93.0	90.0	3.2	-	0.0	-	-	-	-	-	-	-	-
93.0	110.0	3.0	-	-	-	-	-	-	-	-	-	-
97.0	45.0	0.0	-	0.0	-	-	0.0	-	-	2.6	-	-
97.0	80.0	0.0	-	0.0	-	-	0.0	-	-	2.3	-	-
100.0	65.0	0.0	-	-	2.8	-	0.0	-	-	0.0	-	-
100.0	80.0	3.0	-	-	0.0	-	0.0	-	-	2.8	-	-
100.0	100.0	0.0	-	-	5.5	-	-	-	-	-	-	-
100.0	120.0	0.0	-	-	2.4	-	-	-	-	-	-	-
103.0	65.0	0.0	-	2.7	-	-	0.0	-	-	0.0	-	-
103.0	80.0	3.0	-	0.0	-	-	0.0	-	-	0.0	-	-
107.0	65.0	0.0	-	0.0	-	-	0.0	-	-	2.7	-	-
107.0	80.0	0.0	-	0.0	-	-	0.0	-	-	5.3	-	-
107.0	90.0	3.2	-	0.0	-	-	0.0	-	-	0.0	-	-
110.0	90.0	0.0	-	-	2.6	-	0.0	-	-	0.0	-	-
110.0	120.0	6.2	-	-	4.7	-	-	-	-	-	-	-
113.0	40.0	0.0	-	0.0	-	-	0.0	-	-	2.8	-	-
113.0	60.0	0.0	-	0.0	-	-	0.0	-	-	2.7	-	-
113.0	90.0	0.0	-	2.8	-	-	0.0	-	-	-	-	-
117.0	45.0	0.0	-	8.8	-	-	0.0	-	-	0.0	-	-
123.0	65.0	3.2	-	0.0	-	-	-	0.0	-	0.0	-	-
123.0	70.0	3.0	-	0.0	-	-	-	0.0	-	0.0	-	-

TABLE 4. (cont.)

Myctophum nitidulum (cont.)

STATION	JAN.	FEB.	MAR.	APR.	MAY	JUNE	JULY	AUG.	SEP.	OCT.	NOV.	DEC.
130.0	60.0	0.0	-	0.0	0.0	-	-	0.0	-	2.8	-	-
133.0	60.0	0.0	-	0.0	-	-	-	0.0	-	2.8	-	-

Protomyctophum crockeri

STATION	JAN.	FEB.	MAR.	APR.	MAY	JUNE	JULY	AUG.	SEP.	OCT.	NOV.	DEC.
60.0	60.0	-	-	4.8	-	-	-	-	-	-	-	-
60.0	80.0	-	-	0.0	-	-	-	-	-	-	-	-
60.0	120.0	-	-	6.3	-	-	-	-	-	-	-	-
60.0	160.0	-	-	2.9	-	-	-	-	-	-	-	-
60.0	180.0	-	-	2.8	-	-	-	-	-	-	-	-
63.0	60.0	-	-	0.0	-	-	-	-	-	-	-	-
67.0	60.0	-	-	2.7	-	-	-	-	-	-	-	-
70.0	52.0	-	-	2.6	-	-	-	-	-	-	-	-
70.0	80.0	-	-	11.9	-	-	-	-	-	-	-	-
70.0	90.0	-	-	0.0	-	-	-	-	-	-	-	-
70.0	120.0	-	-	2.4	-	-	-	-	-	-	-	-
73.0	53.0	-	-	3.1	-	-	-	-	-	-	-	-
77.0	57.0	-	-	0.0	-	-	-	-	-	-	-	-
80.0	55.0	-	-	0.0	-	-	0.0	-	-	2.7	-	-
80.0	60.0	-	-	0.0	-	-	0.0	-	-	2.8	-	-
80.0	70.0	-	-	0.0	-	-	0.0	-	-	10.6	-	-
80.0	80.0	-	-	0.0	-	-	0.0	-	-	2.8	-	-
80.0	90.0	-	-	0.0	-	-	0.0	-	-	0.0	-	-
80.0	100.0	-	-	0.0	-	-	9.6	-	-	0.0	-	-
80.0	110.0	-	-	0.0	-	-	-	-	-	-	-	-
80.0	120.0	-	-	0.0	-	-	-	-	-	-	-	-
83.0	43.0	-	-	3.0	-	-	-	-	-	-	-	-
83.0	55.0	-	-	0.0	-	-	0.0	-	-	5.3	-	-
83.0	65.0	-	-	0.0	-	-	2.7	-	-	0.0	-	-
83.0	70.0	-	-	0.0	-	-	0.0	-	-	2.7	-	-
83.0	75.0	-	-	0.0	-	-	0.0	-	-	2.6	-	-
83.0	80.0	-	-	0.0	-	-	0.0	-	-	5.2	-	-
83.0	85.0	-	-	0.0	-	-	0.0	-	-	2.6	-	-
83.0	90.0	-	-	0.0	-	-	0.0	-	-	-	-	-
83.0	95.0	-	-	0.0	-	-	0.0	-	-	-	-	-
83.0	100.0	-	-	3.1	-	-	-	-	-	-	-	-
83.0	110.0	-	-	3.3	-	-	-	-	-	-	-	-
83.0	120.0	-	-	3.1	-	-	-	-	-	-	-	-
87.0	45.0	-	-	0.0	-	-	2.8	-	-	0.0	-	-
87.0	65.0	-	-	0.0	-	-	0.0	-	-	2.7	-	-
87.0	70.0	-	-	3.0	-	-	0.0	-	-	5.3	-	-
87.0	80.0	-	-	0.0	-	-	0.0	-	-	11.3	-	-
87.0	90.0	-	-	0.0	-	-	0.0	-	-	0.0	-	-
87.0	95.0	-	-	3.0	-	-	-	-	-	-	-	-

TABLE 4. (cont.)

STATION	JAN.	FEB.	MAR.	APR.	MAY	JUNE	JULY	AUG.	SEP.	OCT.	NOV.	DEC.
87.0	100.0	3.3										
87.0	105.0	12.8										
87.0	110.0	14.0										
87.0	115.0	3.4										
90.0	32.0	0.0			0.0		0.0			3.0		
90.0	37.0	2.8			0.0		0.0			0.0		
90.0	45.0	0.0			0.0		5.6			0.0		
90.0	60.0	0.0			3.1		0.0			0.0		
90.0	65.0	6.1			0.0		2.8			0.0		
90.0	70.0				0.0		0.0			2.7		
90.0	80.0				0.0		0.0			5.6		
90.0	110.0			2.8								
90.0	140.0			5.5								
90.0	160.0			0.0								
90.0	180.0			0.0								
93.0	30.0	0.0					2.9			0.0		
93.0	35.0	0.0					2.9			0.0		
93.0	50.0	0.0		3.1			0.0			8.0		
93.0	55.0	0.0		5.7			0.0			5.4		
93.0	60.0	0.0		2.8			0.0			7.9		
93.0	70.0	0.0		0.0			2.9			0.0		
93.0	80.0	0.0		0.0			3.0			0.0		
93.0	90.0	3.2		12.4			0.0			0.0		
93.0	120.0	0.0		0.0						2.5		
97.0	32.0	3.0								0.0		
97.0	40.0	0.0					5.5			0.0		
97.0	45.0	0.0		0.0			6.2			0.0		
97.0	50.0	0.0		0.0			0.0			2.6		
97.0	55.0	0.0		0.0			0.0			5.7		
97.0	60.0	3.3		0.0			0.0			3.1		
97.0	65.0	0.0		2.7			0.0			0.0		
97.0	65.0	0.0		2.8			0.0			0.0		
100.0	35.0	0.0					2.8			0.0		
100.0	40.0	0.0					11.4			0.0		
100.0	45.0	0.0					3.0			0.0		
100.0	50.0	6.0					0.0			0.0		
100.0	55.0	3.0					2.5			0.0		
100.0	60.0	0.0					0.0			2.7		
100.0	65.0	0.0					3.3			2.8		
100.0	70.0	0.0					3.1			10.8		
100.0	80.0	0.0					0.0			5.6		
100.0	100.0	3.0					2.8					
103.0	45.0	0.0					0.0			0.0		
103.0	50.0	3.1		0.0			0.0			0.0		
103.0	55.0	2.8		0.0			3.0			0.0		
103.0	60.0	0.0		2.9			0.0			0.0		
103.0	65.0	0.0		5.5			0.0			5.5		

TABLE 4. (cont.)

STATION	JAN.	FEB.	MAR.	APR.	MAY	JUNE	JULY	AUG.	SEP.	OCT.	NOV.	DEC.
103.0	70.0	3.0	-	11.4	-	-	0.0	-	-	2.7	-	-
103.0	80.0	3.0	-	3.0	-	-	0.0	-	-	0.0	-	-
103.0	90.0	0.0	-	6.2	-	-	0.0	-	-	0.0	-	-
107.0	32.0	0.0	-	0.0	-	-	3.1	-	-	0.0	-	-
107.0	35.0	0.0	-	2.8	-	-	0.0	-	-	0.0	-	-
107.0	40.0	0.0	-	0.0	-	-	0.0	-	-	5.9	-	-
107.0	45.0	0.0	-	2.9	-	-	3.1	-	-	0.0	-	-
107.0	50.0	0.0	-	0.0	-	-	3.2	-	-	0.0	-	-
107.0	55.0	0.0	-	2.9	-	-	0.0	-	-	0.0	-	-
107.0	60.0	6.3	-	0.0	-	-	0.0	-	-	2.7	-	-
107.0	65.0	0.0	-	0.0	-	-	0.0	-	-	13.5	-	-
107.0	70.0	3.1	-	0.0	-	-	0.0	-	-	2.8	-	-
107.0	80.0	6.4	-	0.0	-	-	0.0	-	-	0.0	-	-
110.0	35.0	0.0	-	-	2.4	-	0.0	-	-	0.0	-	-
110.0	40.0	0.0	-	-	0.0	-	0.0	-	-	8.2	-	-
110.0	45.0	2.9	-	-	0.0	-	0.0	-	-	2.8	-	-
110.0	50.0	0.0	-	-	2.9	-	0.0	-	-	0.0	-	-
110.0	55.0	5.8	-	-	2.7	-	0.0	-	-	0.0	-	-
110.0	60.0	6.0	-	-	0.0	-	0.0	-	-	0.0	-	-
110.0	65.0	2.9	-	-	2.8	-	0.0	-	-	0.0	-	-
110.0	70.0	3.1	-	-	2.5	-	0.0	-	-	0.0	-	-
110.0	80.0	2.9	-	-	2.9	-	0.0	-	-	0.0	-	-
110.0	90.0	5.8	-	-	2.6	-	0.0	-	-	0.0	-	-
110.0	100.0	2.8	-	-	0.0	-	0.0	-	-	0.0	-	-
110.0	120.0	9.3	-	-	2.4	-	-	-	-	-	-	-
113.0	35.0	3.0	-	0.0	-	-	0.0	-	-	2.7	-	-
113.0	40.0	0.0	-	2.8	-	-	0.0	-	-	0.0	-	-
113.0	45.0	0.0	-	2.9	-	-	0.0	-	-	3.0	-	-
113.0	55.0	0.0	-	3.0	-	-	0.0	-	-	0.0	-	-
113.0	60.0	0.0	-	0.0	-	-	0.0	-	-	2.7	-	-
113.0	65.0	0.0	-	2.8	-	-	3.0	-	-	0.0	-	-
113.0	70.0	2.7	-	3.0	-	-	2.9	-	-	0.0	-	-
113.0	80.0	0.0	-	0.0	-	-	2.8	-	-	2.7	-	-
113.0	90.0	3.1	-	0.0	-	-	3.1	-	-	0.0	-	-
117.0	40.0	0.0	-	2.3	-	-	0.0	-	-	0.0	-	-
117.0	45.0	2.9	-	0.0	-	-	0.0	-	-	0.0	-	-
117.0	55.0	3.4	-	2.6	-	-	0.0	-	-	0.0	-	-
117.0	60.0	0.0	-	0.0	-	-	0.0	-	-	2.9	-	-
117.0	65.0	0.0	-	0.0	-	-	0.0	-	-	2.7	-	-
117.0	70.0	0.0	-	3.0	-	-	3.0	-	-	0.0	-	-
117.0	80.0	9.5	-	2.9	-	-	0.0	-	-	0.0	-	-
117.0	90.0	5.9	-	0.0	-	-	5.9	-	-	0.0	-	-
118.0	39.0	0.0	-	5.8	-	-	0.0	-	-	0.0	-	-
120.0	45.0	3.0	-	3.0	0.0	-	0.0	-	-	0.0	-	-
120.0	50.0	5.9	-	-	0.0	-	3.4	-	-	0.0	-	-

TABLE 4. (cont.)

<i>Protomyctophum crockeri</i> (cont.)												
STATION	JAN.	FEB.	MAR.	APR.	MAY	JUNE	JULY	AUG.	SEP.	OCT.	NOV.	DEC.
120.0	55.0	3.0	-	-	0.0	-	0.0	-	-	0.0	-	-
120.0	60.0	0.0	-	-	0.0	-	3.4	-	-	0.0	-	-
120.0	65.0	2.9	-	-	0.0	-	3.3	-	-	0.0	-	-
120.0	70.0	0.0	-	-	0.0	-	-	3.0	-	0.0	-	-
120.0	80.0	6.9	-	-	2.8	-	-	0.0	-	-	-	-
120.0	90.0	3.3	-	-	2.9	-	-	0.0	-	-	-	-
123.0	50.0	0.0	-	5.6	-	-	-	0.0	-	2.6	-	-
123.0	55.0	0.0	-	0.0	-	-	-	6.0	-	0.0	-	-
123.0	60.0	0.0	-	0.0	-	-	-	2.8	-	2.7	-	-
123.0	65.0	0.0	-	5.9	-	-	-	5.9	-	0.0	-	-
123.0	70.0	0.0	-	0.0	-	-	-	5.4	-	0.0	-	-
127.0	45.0	0.0	-	2.9	-	-	-	0.0	-	0.0	-	-
127.0	50.0	3.0	-	0.0	-	-	-	0.0	-	0.0	-	-
127.0	80.0	0.0	-	5.6	-	-	-	0.0	-	0.0	-	-
130.0	45.0	3.3	-	-	0.0	-	-	0.0	-	2.8	-	-
130.0	50.0	0.0	-	-	2.7	-	-	0.0	-	0.0	-	-
130.0	70.0	0.0	-	-	2.8	-	-	11.4	-	0.0	-	-
130.0	80.0	3.3	-	-	0.0	-	-	9.1	-	0.0	-	-
133.0	30.0	3.2	-	0.0	-	-	-	2.9	-	0.0	-	-
133.0	40.0	0.0	-	0.0	-	-	-	6.3	-	0.0	-	-
133.0	50.0	0.0	-	0.0	-	-	-	2.9	-	0.0	-	-
133.0	55.0	0.0	-	8.7	-	-	-	0.0	-	0.0	-	-
133.0	70.0	0.0	-	-	0.0	-	-	5.1	-	0.0	-	-
133.0	80.0	0.0	-	-	0.0	-	-	5.6	-	-	-	-
137.0	40.0	3.2	-	-	0.0	-	-	-	-	2.7	-	-
137.0	45.0	0.0	-	-	0.0	-	-	-	-	2.7	-	-
137.0	50.0	0.0	-	-	0.0	-	-	2.9	-	0.0	-	-
137.0	55.0	0.0	-	-	0.0	-	-	0.0	-	5.4	-	-
137.0	80.0	0.0	-	-	0.0	-	-	6.0	-	-	-	-

<i>Symbolophorus californiensis</i>												
STATION	JAN.	FEB.	MAR.	APR.	MAY	JUNE	JULY	AUG.	SEP.	OCT.	NOV.	DEC.
80.0	51.0	-	-	0.0	-	-	0.0	-	-	1.4	-	-
80.0	70.0	0.0	-	2.9	-	-	0.0	-	-	0.0	-	-
80.0	80.0	0.0	-	2.6	-	-	0.0	-	-	0.0	-	-
80.0	100.0	2.7	-	0.0	-	-	-	-	-	-	-	-
80.0	110.0	2.9	-	-	-	-	-	-	-	-	-	-
80.0	120.0	0.0	-	6.0	-	-	-	-	-	-	-	-
83.0	65.0	-	-	0.0	-	-	0.0	-	-	2.7	-	-
83.0	70.0	-	-	0.0	-	-	2.6	-	-	0.0	-	-
83.0	80.0	0.0	-	0.0	-	-	0.0	-	-	10.4	-	-
83.0	100.0	3.1	-	-	-	-	-	-	-	-	-	-
87.0	60.0	0.0	-	0.0	-	-	0.0	-	-	2.7	-	-
87.0	65.0	0.0	-	0.0	-	-	5.1	-	-	2.7	-	-

TABLE 4. (cont.)

STATION	JAN.	FEB.	MAR.	APR.	MAY	JUNE	JULY	AUG.	SEP.	OCT.	NOV.	DEC.
87.0	70.0	0.0	-	0.0	-	-	0.0	-	-	2.6	-	-
87.0	80.0	0.0	-	0.0	-	-	0.0	-	-	8.5	-	-
90.0	70.0	-	-	0.0	-	-	3.0	-	-	0.0	-	-
90.0	80.0	-	-	0.0	-	-	0.0	-	-	5.6	-	-
90.0	90.0	-	-	0.0	-	-	0.0	-	-	2.7	-	-
90.0	110.0	-	-	-	-	-	-	-	-	-	-	-
90.0	180.0	-	-	-	-	-	-	-	-	-	-	-
93.0	45.0	0.0	-	5.5	-	-	0.0	-	-	2.6	-	-
93.0	70.0	0.0	-	2.8	-	-	0.0	-	-	0.0	-	-
97.0	40.0	0.0	-	0.0	-	-	0.0	-	-	2.7	-	-
97.0	50.0	0.0	-	0.0	-	-	4.2	-	-	0.0	-	-
97.0	70.0	0.0	-	2.6	-	-	0.0	-	-	0.0	-	-
97.0	90.0	3.0	-	0.0	-	-	-	-	-	0.0	-	-
97.0	110.0	14.9	-	-	-	-	-	-	-	-	-	-
97.0	120.0	5.3	-	-	-	-	-	-	-	-	-	-
100.0	35.0	0.0	-	-	-	-	2.8	-	-	2.5	-	-
100.0	50.0	3.0	-	0.0	-	-	3.0	-	-	0.0	-	-
100.0	55.0	0.0	-	2.5	-	-	0.0	-	-	0.0	-	-
100.0	65.0	0.0	-	8.6	-	-	0.0	-	-	0.0	-	-
100.0	70.0	3.0	-	12.1	-	-	0.0	-	-	0.0	-	-
100.0	80.0	6.0	-	2.8	-	-	0.0	-	-	0.0	-	-
100.0	100.0	0.0	-	8.3	-	-	-	-	-	-	-	-
100.0	120.0	11.2	-	0.0	-	-	-	-	-	-	-	-
103.0	40.0	2.8	-	3.3	-	-	0.0	-	-	0.0	-	-
103.0	45.0	0.0	-	3.0	-	-	0.0	-	-	0.0	-	-
103.0	50.0	0.0	-	11.0	-	-	3.1	-	-	2.8	-	-
103.0	55.0	5.7	-	8.9	-	-	0.0	-	-	0.0	-	-
103.0	60.0	0.0	-	8.6	-	-	0.0	-	-	0.0	-	-
103.0	65.0	3.1	-	27.4	-	-	0.0	-	-	0.0	-	-
103.0	70.0	0.0	-	2.9	-	-	0.0	-	-	0.0	-	-
103.0	80.0	9.1	-	0.0	-	-	2.9	-	-	0.0	-	-
107.0	40.0	0.0	-	3.0	-	-	6.4	-	-	0.0	-	-
107.0	50.0	0.0	-	2.9	-	-	0.0	-	-	0.0	-	-
107.0	60.0	6.3	-	0.0	-	-	0.0	-	-	0.0	-	-
107.0	65.0	3.2	-	3.0	-	-	3.2	-	-	0.0	-	-
107.0	80.0	3.2	-	11.1	-	-	0.0	-	-	0.0	-	-
107.0	90.0	0.0	-	5.9	-	-	0.0	-	-	0.0	-	-
110.0	35.0	0.0	-	-	-	-	0.0	-	-	2.7	-	-
110.0	45.0	0.0	-	-	-	-	0.0	-	-	0.0	-	-
110.0	50.0	0.0	-	-	-	-	0.0	-	-	0.0	-	-
110.0	55.0	0.0	-	-	-	-	0.0	-	-	0.0	-	-
110.0	60.0	3.0	-	-	-	-	0.0	-	-	0.0	-	-
110.0	65.0	0.0	-	-	-	-	0.0	-	-	0.0	-	-
110.0	70.0	0.0	-	-	-	-	0.0	-	-	0.0	-	-
110.0	120.0	0.0	-	-	-	-	0.0	-	-	-	-	-
113.0	50.0	0.0	-	3.0	-	-	0.0	-	-	0.0	-	-

TABLE 4. (cont.)

<i>Symbolophorus californiensis</i> (cont.)												
STATION	JAN.	FEB.	MAR.	APR.	MAY	JUNE	JULY	AUG.	SEP.	OCT.	NOV.	DEC.
113.0	80.0	0.0	-	3.0	-	-	0.0	-	-	0.0	-	-
117.0	50.0	0.0	-	7.8	-	-	0.0	-	-	0.0	-	-
117.0	60.0	0.0	-	0.0	-	-	2.8	-	-	0.0	-	-
117.0	90.0	11.8	-	0.0	-	-	0.0	-	-	-	-	-
<i>Tarletonbeania crenularis</i>												
STATION	JAN.	FEB.	MAR.	APR.	MAY	JUNE	JULY	AUG.	SEP.	OCT.	NOV.	DEC.
60.0	52.0	-	-	2.4	-	-	-	-	-	-	-	-
60.0	60.0	-	-	9.7	-	-	-	-	-	-	-	-
60.0	80.0	0.0	-	2.4	-	-	-	-	-	-	-	-
60.0	90.0	0.0	-	32.5	-	-	-	-	-	-	-	-
60.0	100.0	0.0	-	15.1	-	-	-	-	-	-	-	-
60.0	120.0	0.0	-	12.6	-	-	-	-	-	-	-	-
63.0	49.7	-	-	0.3	-	-	-	-	-	-	-	-
63.0	51.0	-	-	2.2	-	-	-	-	-	-	-	-
63.0	52.0	-	-	8.1	-	-	-	-	-	-	-	-
63.0	55.0	15.1	-	16.8	-	-	-	-	-	-	-	-
63.0	60.0	77.7	-	2.8	-	-	-	-	-	-	-	-
67.0	50.0	2.5	-	0.0	-	-	-	-	-	-	-	-
67.0	55.0	0.0	-	15.6	-	-	-	-	-	-	-	-
67.0	60.0	72.7	-	2.7	-	-	-	-	-	-	-	-
70.0	51.0	-	-	5.7	-	-	-	-	-	-	-	-
70.0	52.0	-	-	23.6	-	-	-	-	-	-	-	-
70.0	53.0	-	-	50.4	-	-	-	-	-	-	-	-
70.0	60.0	-	-	0.0	-	-	-	-	-	-	-	-
70.0	70.0	-	-	0.0	-	-	-	-	-	-	-	-
70.0	80.0	-	-	0.0	-	-	-	-	-	-	-	-
70.0	90.0	-	-	0.0	-	-	-	-	-	-	-	-
70.0	100.0	-	-	2.5	-	-	-	-	-	-	-	-
70.0	120.0	-	-	2.4	-	-	-	-	-	-	-	-
73.0	53.0	14.5	-	3.1	-	-	-	-	-	-	-	-
73.0	60.0	11.4	-	2.8	-	-	-	-	-	-	-	-
77.0	51.0	2.8	-	2.6	-	-	-	-	-	-	-	-
77.0	55.0	12.1	-	5.2	-	-	-	-	-	-	-	-
77.0	57.0	14.5	-	2.8	-	-	-	-	-	-	-	-
80.0	55.0	5.9	-	0.0	-	-	0.0	-	-	0.0	-	-
80.0	60.0	17.0	-	3.2	-	-	11.5	-	-	0.0	-	-
80.0	65.0	13.1	-	3.3	-	-	5.3	-	-	0.0	-	-
80.0	70.0	0.0	-	0.0	-	-	5.3	-	-	0.0	-	-
80.0	80.0	0.0	-	0.0	-	-	0.0	-	-	2.8	-	-
80.0	90.0	0.0	-	3.0	-	-	0.0	-	-	0.0	-	-
83.0	55.0	8.9	-	0.0	-	-	0.0	-	-	0.0	-	-
83.0	60.0	2.4	-	9.7	-	-	0.0	-	-	2.7	-	-
83.0	65.0	2.6	-	0.0	-	-	4.6	-	-	0.0	-	-

TABLE 4. (cont.)

Tarletonbeania crenularis (cont.)

STATION	JAN.	FEB.	MAR.	APR.	MAY	JUNE	JULY	AUG.	SEP.	OCT.	NOV.	DEC.
83.0	75.0	-	-	-	-	-	-	-	-	-	-	-
83.0	80.0	-	-	-	-	-	0.0	-	-	0.0	-	-
83.0	85.0	-	-	-	-	-	2.8	-	-	0.0	-	-
83.0	90.0	-	-	-	-	-	-	-	-	-	-	-
83.0	95.0	-	-	-	-	-	-	-	-	-	-	-
83.0	100.0	9.4	-	-	-	-	-	-	-	-	-	-
83.0	105.0	8.7	-	-	-	-	-	-	-	-	-	-
83.0	110.0	3.3	-	-	-	-	-	-	-	-	-	-
83.0	115.0	7.9	-	-	-	-	-	-	-	-	-	-
83.0	120.0	3.1	-	-	-	-	-	-	-	-	-	-
87.0	34.0	-	-	-	-	-	0.0	-	-	0.0	-	-
87.0	40.0	3.1	-	-	-	-	0.0	-	-	0.0	-	-
87.0	45.0	6.1	-	-	-	-	0.0	-	-	0.0	-	-
87.0	55.0	0.0	-	-	-	-	2.9	-	-	0.0	-	-
87.0	60.0	0.0	-	-	-	-	0.0	-	-	0.0	-	-
87.0	65.0	19.8	-	-	-	-	0.0	-	-	0.0	-	-
87.0	70.0	18.3	-	-	-	-	2.7	-	-	0.0	-	-
87.0	75.0	3.1	-	-	-	-	-	-	-	0.0	-	-
87.0	80.0	6.6	-	-	-	-	0.0	-	-	0.0	-	-
87.0	85.0	3.4	-	-	-	-	0.0	-	-	0.0	-	-
87.0	90.0	0.0	-	-	-	-	0.0	-	-	0.0	-	-
87.0	100.0	6.6	-	-	-	-	-	-	-	-	-	-
87.0	105.0	22.4	-	-	-	-	-	-	-	-	-	-
87.0	110.0	35.1	-	-	-	-	-	-	-	-	-	-
87.0	115.0	17.1	-	-	-	-	-	-	-	-	-	-
90.0	28.0	5.4	-	-	-	-	0.0	-	-	0.0	-	-
90.0	37.0	2.8	-	-	-	-	0.0	-	-	0.0	-	-
90.0	45.0	11.8	-	-	-	-	0.0	-	-	0.0	-	-
90.0	53.0	5.6	-	-	-	-	0.0	-	-	0.0	-	-
90.0	60.0	0.0	-	-	-	-	0.0	-	-	0.0	-	-
90.0	70.0	-	-	-	-	-	0.0	-	-	0.0	-	-
90.0	80.0	3.1	-	-	-	-	0.0	-	-	0.0	-	-
90.0	100.0	2.9	-	-	-	-	2.6	-	-	0.0	-	-
90.0	120.0	2.9	-	-	-	-	2.3	-	-	0.0	-	-
93.0	28.0	-	-	-	-	-	-	-	-	-	-	-
93.0	30.0	3.0	-	-	-	-	0.0	-	-	0.0	-	-
93.0	65.0	2.9	-	-	-	-	0.0	-	-	0.0	-	-
93.0	70.0	3.5	-	-	-	-	0.0	-	-	0.0	-	-
97.0	35.0	0.0	-	-	-	-	3.0	-	-	0.0	-	-
97.0	40.0	3.3	-	-	-	-	0.0	-	-	0.0	-	-
97.0	60.0	0.0	-	-	-	-	2.9	-	-	0.0	-	-
97.0	65.0	0.0	-	-	-	-	0.0	-	-	0.0	-	-
97.0	70.0	0.0	-	-	-	-	8.3	-	-	0.0	-	-
103.0	35.0	0.0	-	-	-	-	0.0	-	-	0.0	-	-
103.0	45.0	0.0	-	-	-	-	3.0	-	-	0.0	-	-
117.0	65.0	2.9	-	-	-	-	0.0	-	-	0.0	-	-

TABLE 4. (cont..)

<i>Tarletonbeania crenularis</i> (cont..)												
STATION	JAN.	FEB.	MAR.	APR.	MAY	JUNE	JULY	AUG.	SEP.	OCT.	NOV.	DEC.
123.0	70.0	3.0	-	0.0	-	-	-	0.0	-	0.0	-	-
<i>Synodus</i> spp.												
STATION	JAN.	FEB.	MAR.	APR.	MAY	JUNE	JULY	AUG.	SEP.	OCT.	NOV.	DEC.
93.0	27.0	-	-	0.0	-	-	0.0	-	-	1.3	-	-
113.0	29.0	-	-	0.0	-	-	0.0	-	-	2.4	-	-
113.0	30.0	0.0	-	0.0	-	-	0.0	-	-	11.5	-	-
113.0	35.0	0.0	-	0.0	-	-	0.0	-	-	5.5	-	-
117.0	24.8	-	-	0.0	-	-	0.0	-	-	1.0	-	-
117.0	25.0	-	-	0.0	-	-	0.0	-	-	0.9	-	-
117.0	26.0	0.0	-	0.0	-	-	0.0	-	-	2.6	-	-
117.0	55.0	0.0	-	0.0	-	-	0.0	-	-	2.9	-	-
117.0	60.0	0.0	-	0.0	-	-	0.0	-	-	5.4	-	-
118.0	39.0	3.0	-	0.0	-	-	0.0	-	-	0.0	-	-
119.0	33.0	0.0	-	0.0	0.0	-	0.0	-	-	7.7	-	-
120.0	25.0	0.0	-	0.0	-	-	0.0	-	-	142.6	-	-
120.0	30.0	0.0	-	0.0	-	-	0.0	-	-	34.0	-	-
120.0	35.0	0.0	-	0.0	0.0	-	0.0	-	-	57.4	-	-
120.0	40.0	0.0	-	-	0.0	-	0.0	-	-	23.9	-	-
120.0	45.0	0.0	-	-	0.0	-	0.0	-	-	5.7	-	-
123.0	35.6	-	-	-	-	-	-	0.0	-	0.9	-	-
123.0	36.0	-	-	0.0	-	-	-	0.0	-	5.5	-	-
123.0	37.0	0.0	-	0.0	-	-	-	0.0	-	9.6	-	-
123.0	45.0	0.0	-	0.0	-	-	-	0.0	-	5.2	-	-
127.0	34.0	0.0	-	0.0	-	-	-	0.0	-	8.1	-	-
127.0	40.0	0.0	-	0.0	0.0	-	-	0.0	-	2.7	-	-
130.0	26.0	-	-	-	-	-	-	0.0	-	0.6	-	-
130.0	28.0	-	-	-	0.0	-	-	0.0	-	3.2	-	-
130.0	30.0	0.0	-	-	0.0	-	-	0.0	-	5.0	-	-
130.0	35.0	0.0	-	-	0.0	-	-	0.0	-	44.1	-	-
130.0	40.0	6.8	-	-	0.0	-	-	0.0	-	38.4	-	-
130.0	45.0	6.7	-	-	0.0	-	-	0.0	-	0.0	-	-
133.0	21.0	-	-	0.0	-	-	-	6.3	-	1.9	-	-
133.0	23.0	-	-	0.0	-	-	-	0.0	-	5.6	-	-
133.0	25.0	18.7	-	0.0	-	-	-	0.0	-	0.0	-	-
133.0	30.0	29.0	-	0.0	-	-	-	0.0	-	16.8	-	-
133.0	40.0	3.0	-	0.0	-	-	-	0.0	-	0.0	-	-
137.0	20.0	-	-	-	0.0	-	-	-	-	0.7	-	-
137.0	21.0	-	-	-	0.0	-	-	-	-	1.2	-	-
137.0	22.0	-	-	-	0.0	-	-	-	-	5.4	-	-
137.0	23.0	0.0	-	-	0.0	-	-	-	-	28.7	-	-
137.0	35.0	0.0	-	-	0.0	-	-	-	-	2.7	-	-

TABLE 4. (cont.)

Merluccius productus

STATION	JAN.	FEB.	MAR.	APR.	MAY	JUNE	JULY	AUG.	SEP.	OCT.	NOV.	DEC.
60.0	60.0	0.0	-	9.7	-	-	-	-	-	-	-	-
60.0	90.0	0.0	-	9.3	-	-	-	-	-	-	-	-
60.0	100.0	0.0	-	21.1	-	-	-	-	-	-	-	-
63.0	50.0	-	-	0.6	-	-	-	-	-	-	-	-
63.0	51.0	-	-	4.4	-	-	-	-	-	-	-	-
63.0	52.0	0.0	-	8.1	-	-	-	-	-	-	-	-
63.0	55.0	0.0	-	33.6	-	-	-	-	-	-	-	-
63.0	60.0	0.0	-	8.3	-	-	-	-	-	-	-	-
67.0	49.0	-	-	13.8	-	-	-	-	-	-	-	-
67.0	50.0	0.0	-	10.2	-	-	-	-	-	-	-	-
67.0	55.0	5.9	-	15.6	-	-	-	-	-	-	-	-
67.0	60.0	0.0	-	42.6	-	-	-	-	-	-	-	-
70.0	50.0	-	-	8.1	-	-	-	-	-	-	-	-
70.0	51.0	-	-	2.8	-	-	-	-	-	-	-	-
70.0	52.0	-	-	49.8	-	-	-	-	-	-	-	-
70.0	53.0	0.0	-	30.8	-	-	-	-	-	-	-	-
70.0	60.0	2.9	-	55.0	-	-	-	-	-	-	-	-
70.0	70.0	0.0	-	119.7	-	-	-	-	-	-	-	-
73.0	49.4	-	-	42.9	-	-	-	-	-	-	-	-
73.0	50.0	-	-	34.4	-	-	-	-	-	-	-	-
73.0	51.0	-	-	25.7	-	-	-	-	-	-	-	-
73.0	53.0	2.9	-	0.0	-	-	-	-	-	-	-	-
73.0	60.0	0.0	-	5.6	-	-	-	-	-	-	-	-
77.0	49.0	-	-	16.6	-	-	-	-	-	-	-	-
77.0	50.0	5.6	-	29.9	-	-	-	-	-	-	-	-
77.0	51.0	0.0	-	7.7	-	-	-	-	-	-	-	-
77.0	55.0	5.8	-	2.6	-	-	-	-	-	-	-	-
77.0	57.0	-	-	0.0	-	-	-	-	-	-	-	-
80.0	50.2	-	-	0.8	-	-	-	-	-	0.0	-	-
80.0	52.0	0.0	-	5.0	-	-	0.0	-	-	0.0	-	-
80.0	55.0	0.0	-	148.5	-	-	0.0	-	-	2.7	-	-
80.0	60.0	2.8	-	83.7	-	-	0.0	-	-	0.0	-	-
80.0	65.0	0.0	-	16.5	-	-	0.0	-	-	0.0	-	-
80.0	70.0	0.0	-	83.5	-	-	0.0	-	-	0.0	-	-
80.0	80.0	0.0	-	57.6	-	-	0.0	-	-	0.0	-	-
80.0	90.0	0.0	-	62.6	-	-	0.0	-	-	0.0	-	-
80.0	100.0	0.0	-	36.7	-	-	-	-	-	-	-	-
82.0	47.0	2.9	-	39.8	-	-	0.0	-	-	0.0	-	-
83.0	43.0	0.0	-	143.2	-	-	0.0	-	-	0.0	-	-
83.0	51.0	4.0	-	2.8	-	-	0.0	-	-	0.0	-	-
83.0	55.0	17.7	-	25.3	-	-	0.0	-	-	0.0	-	-
83.0	60.0	16.9	-	68.0	-	-	0.0	-	-	0.0	-	-
83.0	65.0	0.0	-	34.4	-	-	0.0	-	-	0.0	-	-
83.0	70.0	3.3	-	72.7	-	-	0.0	-	-	0.0	-	-
83.0	80.0	3.1	-	37.4	-	-	0.0	-	-	0.0	-	-
83.0	85.0	6.5	-	-	-	-	-	-	-	-	-	-

TABLE 4. (cont.)

STATION	JAN.	FEB.	MAR.	APR.	MAY	JUNE	JULY	AUG.	SEP.	OCT.	NOV.	DEC.
83.0	90.0	0.0	-	9.3	-	-	0.0	-	-	0.0	-	-
83.0	95.0	2.7	-	-	-	-	-	-	-	-	-	-
87.0	33.0	-	-	2.3	-	-	0.0	-	-	0.0	-	-
87.0	34.0	-	-	17.2	-	-	0.0	-	-	0.0	-	-
87.0	35.0	84.8	-	109.9	-	-	0.0	-	-	0.0	-	-
87.0	40.0	178.4	-	20.4	-	-	0.0	-	-	0.0	-	-
87.0	45.0	231.8	-	16.6	-	-	0.0	-	-	0.0	-	-
87.0	50.0	41.2	-	2.6	-	-	0.0	-	-	0.0	-	-
87.0	55.0	0.0	-	6.7	-	-	0.0	-	-	0.0	-	-
87.0	60.0	0.0	-	92.1	-	-	0.0	-	-	0.0	-	-
87.0	65.0	0.0	-	133.6	-	-	0.0	-	-	0.0	-	-
87.0	70.0	6.1	-	152.3	-	-	0.0	-	-	0.0	-	-
87.0	80.0	0.0	-	37.6	-	-	0.0	-	-	0.0	-	-
87.0	90.0	0.0	-	18.3	-	-	0.0	-	-	0.0	-	-
90.0	28.0	27.0	-	-	5.7	-	0.0	-	-	0.0	-	-
90.0	32.0	72.9	-	-	2.8	-	0.0	-	-	0.0	-	-
90.0	37.0	103.6	-	-	5.6	-	0.0	-	-	0.0	-	-
90.0	45.0	367.5	-	-	20.8	-	0.0	-	-	0.0	-	-
90.0	53.0	25.3	-	-	12.1	-	0.0	-	-	0.0	-	-
90.0	60.0	9.2	-	-	15.5	-	0.0	-	-	0.0	-	-
90.0	65.0	-	-	-	4.2	-	0.0	-	-	0.0	-	-
90.0	70.0	-	-	-	7.7	-	0.0	-	-	0.0	-	-
90.0	90.0	-	-	-	-	-	0.0	-	-	0.0	-	-
93.0	27.0	-	-	2.7	-	-	0.0	-	-	0.0	-	-
93.0	28.0	3.0	-	11.9	-	-	0.0	-	-	0.0	-	-
93.0	30.0	25.7	-	58.1	-	-	0.0	-	-	0.0	-	-
93.0	30.0	35.1	-	16.6	-	-	0.0	-	-	0.0	-	-
93.0	35.0	35.1	-	31.4	-	-	0.0	-	-	0.0	-	-
93.0	40.0	9.3	-	8.9	-	-	0.0	-	-	0.0	-	-
93.0	45.0	18.8	-	6.5	-	-	0.0	-	-	0.0	-	-
93.0	50.0	0.0	-	88.7	-	-	0.0	-	-	0.0	-	-
93.0	55.0	3.3	-	11.3	-	-	0.0	-	-	0.0	-	-
93.0	60.0	10.3	-	29.3	-	-	0.0	-	-	0.0	-	-
93.0	65.0	6.9	-	3.0	-	-	0.0	-	-	0.0	-	-
93.0	70.0	12.6	-	8.5	-	-	0.0	-	-	0.0	-	-
93.0	80.0	3.2	-	6.2	-	-	0.0	-	-	0.0	-	-
93.0	90.0	0.0	-	5.8	-	-	0.0	-	-	0.0	-	-
97.0	29.0	-	-	1.6	-	-	0.0	-	-	0.0	-	-
97.0	30.0	2.3	-	0.0	-	-	0.0	-	-	0.0	-	-
97.0	32.0	9.8	-	0.0	-	-	0.0	-	-	0.0	-	-
97.0	35.0	10.1	-	22.7	-	-	0.0	-	-	0.0	-	-
97.0	40.0	6.3	-	49.5	-	-	0.0	-	-	0.0	-	-
97.0	45.0	15.4	-	35.2	-	-	0.0	-	-	0.0	-	-
97.0	50.0	9.5	-	19.4	-	-	0.0	-	-	0.0	-	-
97.0	55.0	26.8	-	14.4	-	-	0.0	-	-	0.0	-	-
97.0	60.0	13.6	-	29.3	-	-	0.0	-	-	0.0	-	-
97.0	65.0	43.5	-	46.8	-	-	0.0	-	-	0.0	-	-

TABLE 4. (cont.)

Merluccius productus (cont.)

STATION	JAN.	FEB.	MAR.	APR.	MAY	JUNE	JULY	AUG.	SEP.	OCT.	NOV.	DEC.
97.0	70.0	10.6	-	2.6	-	-	0.0	-	-	0.0	-	-
100.0	30.0	17.2	-	-	0.0	-	0.0	-	-	0.0	-	-
100.0	35.0	24.4	-	-	0.0	-	0.0	-	-	0.0	-	-
100.0	40.0	36.6	-	-	0.0	-	0.0	-	-	0.0	-	-
100.0	45.0	3.1	-	-	0.0	-	0.0	-	-	0.0	-	-
100.0	50.0	21.1	-	-	0.0	-	0.0	-	-	0.0	-	-
100.0	55.0	6.1	-	-	5.1	-	0.0	-	-	0.0	-	-
100.0	60.0	6.1	-	-	2.8	-	0.0	-	-	0.0	-	-
100.0	65.0	59.0	-	-	2.8	-	0.0	-	-	0.0	-	-
103.0	29.0	-	-	1.7	-	-	0.0	-	-	0.0	-	-
103.0	30.0	77.0	-	7.9	-	-	0.0	-	-	0.0	-	-
103.0	35.0	34.6	-	12.0	-	-	0.0	-	-	0.0	-	-
103.0	40.0	11.2	-	3.3	-	-	0.0	-	-	0.0	-	-
103.0	55.0	205.2	-	0.0	-	-	0.0	-	-	0.0	-	-
103.0	60.0	9.7	-	0.0	-	-	0.0	-	-	0.0	-	-
107.0	31.0	-	-	2.6	-	-	0.0	-	-	0.0	-	-
107.0	32.0	165.3	-	5.6	-	-	0.0	-	-	0.0	-	-
107.0	35.0	8617.2	-	2.8	-	-	0.0	-	-	0.0	-	-
107.0	40.0	887.3	-	0.0	-	-	0.0	-	-	0.0	-	-
107.0	45.0	66.8	-	23.3	-	-	0.0	-	-	0.0	-	-
107.0	50.0	24.9	-	2.9	-	-	0.0	-	-	0.0	-	-
107.0	55.0	6.6	-	0.0	-	-	0.0	-	-	0.0	-	-
107.0	60.0	6.3	-	0.0	-	-	0.0	-	-	0.0	-	-
110.0	32.0	33.8	-	-	0.0	-	0.0	-	-	0.0	-	-
110.0	35.0	60.8	-	-	0.0	-	0.0	-	-	0.0	-	-
110.0	40.0	275.7	-	-	0.0	-	0.0	-	-	0.0	-	-
110.0	55.0	14.4	-	-	0.0	-	0.0	-	-	0.0	-	-
110.0	65.0	2.9	-	-	0.0	-	0.0	-	-	0.0	-	-
110.0	70.0	6.1	-	-	0.0	-	0.0	-	-	0.0	-	-
113.0	28.5	-	-	2.5	-	-	-	-	-	0.0	-	-
113.0	29.0	-	-	2.8	-	-	0.0	-	-	0.0	-	-
113.0	35.0	273.9	-	3.0	-	-	0.0	-	-	0.0	-	-
113.0	40.0	378.2	-	0.0	-	-	0.0	-	-	0.0	-	-
113.0	45.0	35.5	-	2.9	-	-	0.0	-	-	0.0	-	-
113.0	55.0	3.2	-	0.0	-	-	0.0	-	-	0.0	-	-
113.0	60.0	3.2	-	0.0	-	-	0.0	-	-	0.0	-	-
115.0	35.0	8.7	-	-	0.0	-	-	-	-	-	-	-
117.0	30.0	0.0	-	5.4	-	-	0.0	-	-	0.0	-	-
117.0	35.0	0.0	-	12.0	-	-	0.0	-	-	0.0	-	-
117.0	40.0	48.2	-	2.3	-	-	0.0	-	-	0.0	-	-
117.0	45.0	99.3	-	8.8	-	-	0.0	-	-	0.0	-	-
117.0	50.0	53.8	-	0.0	-	-	0.0	-	-	0.0	-	-
117.0	55.0	6.4	-	0.0	-	-	0.0	-	-	0.0	-	-
117.0	65.0	0.0	-	15.2	-	-	0.0	-	-	0.0	-	-
117.0	80.0	3.2	-	0.0	-	-	0.0	-	-	0.0	-	-
118.0	39.0	32.7	-	3.0	-	-	0.0	-	-	0.0	-	-

TABLE 4. (cont.)

<i>Merluccius productus</i> (cont.)												
STATION	JAN.	FEB.	MAR.	APR.	MAY	JUNE	JULY	AUG.	SEP.	OCT.	NOV.	DEC.
119.0	33.0	0.0	-	-	1.8	-	19.0	-	-	0.0	-	-
120.0	35.0	0.0	-	2.1	-	-	0.0	-	-	0.0	-	-
120.0	35.0	0.0	-	-	19.5	-	0.0	-	-	0.0	-	-
120.0	45.0	0.0	-	-	5.8	-	0.0	-	-	0.0	-	-
120.0	50.0	0.0	-	-	2.8	-	0.0	-	-	0.0	-	-
120.0	55.0	0.0	-	-	0.0	-	13.7	-	-	0.0	-	-
120.0	60.0	0.0	-	-	2.8	-	3.4	-	-	0.0	-	-
123.0	37.0	6.4	-	0.0	-	-	-	0.0	-	0.0	-	-
123.0	42.0	12.6	-	3.2	0.0	-	-	0.0	-	0.0	-	-
123.0	45.0	18.4	-	8.1	-	-	-	0.0	-	0.0	-	-
123.0	50.0	0.0	-	5.6	-	-	-	0.0	-	0.0	-	-
127.0	34.0	5.6	-	0.0	-	-	-	0.0	-	0.0	-	-
127.0	40.0	100.0	-	8.8	0.0	-	-	0.0	-	0.0	-	-
127.0	50.0	0.0	-	3.0	-	-	-	0.0	-	0.0	-	-
127.0	65.0	0.0	-	0.0	-	-	-	0.0	-	0.0	-	-
127.0	80.0	0.0	-	2.8	-	-	-	0.0	-	-	-	-
130.0	30.0	107.0	-	-	0.0	-	-	0.0	-	0.0	-	-
130.0	35.0	6.3	-	-	0.0	-	-	0.0	-	0.0	-	-
130.0	40.0	30.8	-	-	0.0	-	-	0.0	-	0.0	-	-
130.0	45.0	146.5	-	-	0.0	-	-	0.0	-	0.0	-	-
133.0	25.0	118.6	-	0.0	-	-	-	0.0	-	0.0	-	-
133.0	30.0	199.6	-	0.0	-	-	-	0.0	-	0.0	-	-
133.0	35.0	24.3	-	3.0	-	-	-	0.0	-	0.0	-	-
133.0	40.0	6.0	-	0.0	-	-	-	0.0	-	0.0	-	-
133.0	45.0	2.8	-	0.0	-	-	-	0.0	-	0.0	-	-
137.0	23.0	0.0	-	-	0.0	-	-	-	-	4.8	-	-
137.0	35.0	3.3	-	-	0.0	-	-	-	-	0.0	-	-
137.0	60.0	3.3	-	-	0.0	-	-	-	-	0.0	-	-
140.0	30.0	71.8	-	-	2.6	-	-	0.0	-	-	-	-

Physiculus spp.

STATION	JAN.	FEB.	MAR.	APR.	MAY	JUNE	JULY	AUG.	SEP.	OCT.	NOV.	DEC.
123.0	45.0	3.1	-	0.0	-	-	-	0.0	-	0.0	-	-

Macrouridae												
STATION	JAN.	FEB.	MAR.	APR.	MAY	JUNE	JULY	AUG.	SEP.	OCT.	NOV.	DEC.
87.0	35.0	0.0	-	0.0	-	-	0.0	-	-	2.7	-	-
90.0	100.0	0.0	-	3.0	-	-	-	-	-	-	-	-
90.0	120.0	0.0	-	2.8	-	-	-	-	-	-	-	-
93.0	65.0	3.5	-	0.0	-	-	0.0	-	-	0.0	-	-
97.0	32.0	3.3	-	0.0	-	-	0.0	-	-	0.0	-	-
120.0	70.0	0.0	-	-	2.9	-	-	0.0	-	-	-	-

TABLE 4. (cont.)

Ophidiiformes

STATION	JAN.	FEB.	MAR.	APR.	MAY	JUNE	JULY	AUG.	SEP.	OCT.	NOV.	DEC.
82.0	47.0	0.0	-	5.7	-	-	0.0	-	-	0.0	-	-
90.0	70.0	0.0	-	0.0	0.0	-	3.0	-	-	0.0	-	-
93.0	30.0	0.0	-	0.0	-	-	2.9	-	-	0.0	-	-
103.0	30.0	0.0	-	0.0	-	-	0.0	-	-	1.6	-	-
107.0	40.0	3.3	-	0.0	-	-	0.0	-	-	0.0	-	-
113.0	29.0	-	-	0.0	-	-	0.0	-	-	0.4	-	-
113.0	30.0	0.0	-	0.0	-	-	0.0	-	-	2.5	-	-
117.0	25.0	0.0	-	0.0	-	-	0.0	-	-	11.4	-	-
117.0	26.0	0.0	-	0.0	-	-	0.0	-	-	12.8	-	-
117.0	30.0	0.0	-	0.0	-	-	0.0	-	-	5.7	-	-
117.0	50.0	3.4	-	0.0	-	-	0.0	-	-	0.0	-	-
118.0	39.0	0.0	-	0.0	-	-	0.0	-	-	2.9	-	-
119.0	33.0	0.0	-	0.0	0.0	-	0.0	-	-	64.0	-	-
120.0	22.3	-	-	-	-	-	2.4	-	-	-	-	-
120.0	24.0	-	-	0.0	-	-	0.0	-	-	1.4	-	-
120.0	25.0	0.0	-	0.0	-	-	0.0	-	-	61.4	-	-
120.0	30.0	0.0	-	0.0	-	-	0.0	-	-	55.9	-	-
120.0	35.0	0.0	-	-	0.0	-	0.0	-	-	215.1	-	-
120.0	40.0	0.0	-	-	0.0	-	0.0	-	-	60.8	-	-
120.0	50.0	0.0	-	-	0.0	-	0.0	-	-	2.6	-	-
123.0	35.6	-	-	-	-	-	-	0.0	-	2.5	-	-
123.0	36.0	-	-	0.0	-	-	-	0.0	-	4.1	-	-
123.0	37.0	0.0	-	0.0	-	-	-	0.0	-	9.6	-	-
127.0	33.0	-	-	0.0	-	-	-	0.0	-	1.3	-	-
127.0	34.0	0.0	-	0.0	-	-	-	0.0	-	10.8	-	-
133.0	21.0	-	-	0.0	-	-	-	0.0	-	0.6	-	-
133.0	23.0	-	-	0.0	-	-	-	0.0	-	2.8	-	-
133.0	25.0	0.0	-	0.0	-	-	-	0.0	-	2.6	-	-
133.0	30.0	0.0	-	0.0	-	-	-	0.0	-	22.4	-	-
133.0	35.0	0.0	-	0.0	-	-	-	0.0	-	2.8	-	-
137.0	20.0	-	-	-	0.0	-	-	0.0	-	0.3	-	-
137.0	21.0	-	-	-	0.0	-	-	-	-	2.0	-	-
137.0	22.0	-	-	-	0.0	-	-	-	-	12.8	-	-
137.0	23.0	0.0	-	-	0.0	-	-	-	-	4.8	-	-
137.0	30.0	0.0	-	-	0.0	-	-	-	-	2.8	-	-

Brosomphycis marginata

STATION	JAN.	FEB.	MAR.	APR.	MAY	JUNE	JULY	AUG.	SEP.	OCT.	NOV.	DEC.
80.0	55.0	0.0	-	0.0	-	-	2.5	-	-	0.0	-	-
107.0	30.0	-	-	0.8	-	-	0.0	-	-	0.0	-	-
107.0	32.0	-	-	5.6	-	-	0.0	-	-	0.0	-	-

TABLE 4. (cont.)

Chilara taylori

STATION	JAN.	FEB.	MAR.	APR.	MAY	JUNE	JULY	AUG.	SEP.	OCT.	NOV.	DEC.
80.0	51.0	-	-	0.0	-	-	0.0	-	-	8.6	-	-
80.0	65.0	-	-	0.0	-	-	0.0	-	-	2.8	-	-
82.0	47.0	-	-	0.0	-	-	0.0	-	-	9.7	-	-
87.0	50.0	0.0	-	0.0	-	-	0.0	-	-	3.4	-	-
87.0	60.0	0.0	-	0.0	-	-	2.7	-	-	0.0	-	-
90.0	28.0	0.0	-	0.0	0.0	-	0.0	-	-	2.9	-	-
90.0	60.0	0.0	-	0.0	-	-	6.1	-	-	0.0	-	-
93.0	65.0	0.0	-	0.0	-	-	3.1	-	-	0.0	-	-
103.0	55.0	0.0	-	0.0	-	-	3.0	-	-	0.0	-	-
113.0	29.0	0.0	-	0.0	-	-	0.0	-	-	0.8	-	-
113.0	35.0	0.0	-	0.0	-	-	0.0	-	-	2.7	-	-
113.0	60.0	0.0	-	0.0	-	-	3.0	-	-	0.0	-	-
117.0	24.8	0.0	-	0.0	-	-	1.6	0.0	-	0.0	-	-
123.0	37.0	0.0	-	0.0	-	-	-	0.0	-	2.4	-	-
123.0	65.0	0.0	-	0.0	-	-	-	3.0	-	0.0	-	-

Ophidion scrippsae

STATION	JAN.	FEB.	MAR.	APR.	MAY	JUNE	JULY	AUG.	SEP.	OCT.	NOV.	DEC.
63.0	52.0	-	-	0.0	-	-	-	-	-	-	-	-
82.0	47.0	-	-	0.0	-	-	0.0	-	-	4.8	-	-
83.0	39.0	-	-	0.0	-	-	0.0	-	-	1.8	-	-
83.0	40.0	-	-	0.0	-	-	3.4	-	-	33.1	-	-
83.0	43.0	-	-	0.0	-	-	0.0	-	-	2.7	-	-
87.0	35.0	0.0	-	0.0	-	-	0.0	-	-	2.7	-	-
87.0	40.0	0.0	-	0.0	-	-	0.0	-	-	5.3	-	-
87.0	45.0	0.0	-	0.0	-	-	0.0	-	-	2.8	-	-
87.0	55.0	0.0	-	0.0	-	-	2.9	-	-	0.0	-	-
93.0	26.5	-	-	0.0	-	-	0.0	-	-	0.1	-	-
93.0	27.0	-	-	0.0	-	-	0.0	-	-	1.3	-	-
97.0	29.0	-	-	0.0	-	-	0.0	-	-	0.6	-	-
97.0	30.0	0.0	-	0.0	-	-	2.7	-	-	1.4	-	-
97.0	32.0	0.0	-	0.0	-	-	0.0	-	-	2.7	-	-
100.0	29.0	-	-	0.0	0.0	-	0.0	-	-	0.2	-	-
103.0	29.0	-	-	0.0	-	-	0.0	-	-	0.8	-	-
103.0	30.0	-	-	0.0	-	-	0.0	-	-	4.9	-	-
113.0	29.0	-	-	0.0	-	-	0.0	-	-	0.8	-	-
113.0	30.0	0.0	-	0.0	-	-	0.0	-	-	0.8	-	-
113.0	60.0	3.2	-	0.0	-	-	0.0	-	-	0.0	-	-
117.0	26.0	0.0	-	0.0	-	-	0.0	-	-	2.6	-	-
117.0	60.0	0.0	-	0.0	-	-	0.0	-	-	2.7	-	-
119.0	33.0	0.0	-	0.0	0.0	-	0.0	-	-	35.8	-	-
120.0	22.8	-	-	0.0	-	-	-	-	-	0.6	-	-
120.0	24.0	-	-	0.0	-	-	0.0	-	-	0.9	-	-
120.0	25.0	0.0	-	0.0	-	-	0.0	-	-	59.4	-	-

TABLE 4. (cont.)

Ophidion scrippsae (cont.)

STATION	JAN.	FEB.	MAR.	APR.	MAY	JUNE	JULY	AUG.	SEP.	OCT.	NOV.	DEC.
120.0	30.0	0.0	-	0.0	-	-	0.0	-	-	12.2	-	-
120.0	35.0	0.0	-	0.0	0.0	-	0.0	-	-	88.4	-	-
120.0	40.0	0.0	-	0.0	0.0	-	72.1	-	-	13.0	-	-
120.0	50.0	0.0	-	0.0	0.0	-	6.8	-	-	0.0	-	-
123.0	35.6	-	-	-	-	-	-	0.0	-	1.1	-	-
123.0	36.0	-	-	0.0	-	-	-	0.0	-	0.7	-	-
123.0	37.0	0.0	-	0.0	-	-	-	0.0	-	9.6	-	-
127.0	33.0	0.0	-	0.0	-	-	-	0.0	-	4.0	-	-
127.0	34.0	0.0	-	0.0	-	-	-	0.0	-	2.7	-	-
130.0	25.5	-	-	0.0	0.0	-	-	0.0	-	0.6	-	-
130.0	26.0	-	-	0.0	0.0	-	-	3.4	-	1.2	-	-
130.0	28.0	-	-	0.0	0.0	-	-	65.5	-	1.1	-	-
130.0	30.0	0.0	-	0.0	0.0	-	-	67.9	-	2.5	-	-
130.0	35.0	0.0	-	0.0	0.0	-	-	0.0	-	11.8	-	-
130.0	40.0	0.0	-	0.0	0.0	-	-	0.0	-	5.5	-	-
133.0	21.0	-	-	0.0	-	-	-	19.0	-	3.8	-	-
133.0	23.0	-	-	0.0	-	-	-	24.6	-	5.6	-	-
133.0	25.0	0.0	-	0.0	-	-	-	102.4	-	2.6	-	-
133.0	30.0	0.0	-	0.0	-	-	-	2.9	-	19.6	-	-
133.0	35.0	0.0	-	0.0	-	-	-	0.0	-	2.8	-	-
133.0	45.0	0.0	-	0.0	-	-	-	0.0	-	2.7	-	-
137.0	21.0	-	-	-	0.0	-	-	-	-	1.7	-	-
137.0	22.0	-	-	-	0.0	-	-	-	-	9.6	-	-
137.0	23.0	0.0	-	-	0.0	-	-	-	-	2.4	-	-
137.0	55.0	0.0	-	-	0.0	-	-	2.8	-	0.0	-	-

Porichthys spp.

STATION	JAN.	FEB.	MAR.	APR.	MAY	JUNE	JULY	AUG.	SEP.	OCT.	NOV.	DEC.
103.0	30.0	0.0	-	0.0	-	-	0.0	-	-	1.6	-	-

Ceratioidei

STATION	JAN.	FEB.	MAR.	APR.	MAY	JUNE	JULY	AUG.	SEP.	OCT.	NOV.	DEC.
80.0	80.0	-	-	0.0	-	-	0.0	-	-	2.8	-	-
80.0	200.0	0.0	-	3.5	-	-	-	-	-	-	-	-
83.0	80.0	-	-	0.0	-	-	0.0	-	-	2.6	-	-
93.0	90.0	0.0	-	0.0	-	-	-	-	-	2.5	-	-
97.0	90.0	0.0	-	0.0	-	-	-	-	-	2.8	-	-
103.0	70.0	0.0	-	0.0	-	-	0.0	-	-	2.7	-	-
103.0	80.0	0.0	-	0.0	-	-	0.0	-	-	2.7	-	-
107.0	65.0	0.0	-	0.0	-	-	0.0	-	-	2.7	-	-
107.0	80.0	0.0	-	0.0	-	-	0.0	-	-	7.9	-	-
107.0	90.0	0.0	-	0.0	-	-	0.0	-	-	13.9	-	-

TABLE 4. (cont.)

Ceratioidei (cont.)												
STATION	JAN.	FEB.	MAR.	APR.	MAY	JUNE	JULY	AUG.	SEP.	OCT.	NOV.	DEC.
110.0	90.0	0.0	-	-	0.0	-	0.0	-	-	2.7	-	-
113.0	70.0	0.0	-	0.0	-	-	0.0	-	-	5.4	-	-
113.0	80.0	0.0	-	0.0	-	-	0.0	-	-	2.7	-	-
120.0	65.0	0.0	-	-	0.0	-	0.0	-	-	2.6	-	-
123.0	80.0	0.0	-	0.0	-	-	-	2.9	-	-	-	-
127.0	70.0	0.0	-	0.0	-	-	-	2.9	-	0.0	-	-
133.0	60.0	0.0	-	0.0	-	-	-	0.0	-	2.8	-	-
Gobiesocidae												
STATION	JAN.	FEB.	MAR.	APR.	MAY	JUNE	JULY	AUG.	SEP.	OCT.	NOV.	DEC.
103.0	30.0	0.0	-	0.0	-	-	0.0	-	-	1.6	-	-
120.0	22.3	-	-	-	-	-	11.8	-	-	-	-	-
120.0	23.0	-	-	0.0	-	-	2.1	-	-	-	-	-
120.0	25.0	0.0	-	0.0	-	-	0.0	-	-	2.0	-	-
133.0	23.0	-	-	0.0	-	-	-	0.0	-	1.4	-	-
Exocoetidae												
STATION	JAN.	FEB.	MAR.	APR.	MAY	JUNE	JULY	AUG.	SEP.	OCT.	NOV.	DEC.
123.0	45.0	0.0	-	0.0	-	-	-	5.9	-	0.0	-	-
<i>Cololabis saira</i>												
STATION	JAN.	FEB.	MAR.	APR.	MAY	JUNE	JULY	AUG.	SEP.	OCT.	NOV.	DEC.
60.0	90.0	-	-	2.3	-	-	-	-	-	-	-	-
80.0	65.0	-	-	6.6	-	-	0.0	-	-	0.0	-	-
80.0	70.0	-	-	2.9	-	-	0.0	-	-	0.0	-	-
83.0	80.0	-	-	3.1	-	-	0.0	-	-	0.0	-	-
83.0	90.0	-	-	0.0	-	-	0.0	-	-	0.0	-	-
87.0	85.0	3.4	-	-	-	-	-	-	-	-	-	-
87.0	115.0	10.3	-	-	-	-	-	-	-	-	-	-
90.0	80.0	-	-	-	2.3	-	0.0	-	-	0.0	-	-
107.0	65.0	3.2	-	0.0	-	-	0.0	-	-	0.0	-	-
117.0	40.0	0.0	-	236.9	-	-	0.0	-	-	0.0	-	-
118.0	39.0	0.0	-	18.2	-	-	0.0	-	-	0.0	-	-
120.0	80.0	0.0	-	-	2.8	-	-	0.0	-	-	-	-
130.0	35.0	3.1	-	-	0.0	-	-	0.0	-	0.0	-	-

TABLE 4. (cont.)

Atherinidae

STATION	JAN.	FEB.	MAR.	APR.	MAY	JUNE	JULY	AUG.	SEP.	OCT.	NOV.	DEC.
82.0	47.0	0.0	-	0.0	-	-	6.4	-	-	0.0	-	-
83.0	39.0	-	-	1.1	-	-	0.0	-	-	0.0	-	-
96.8	28.7	-	-	0.7	-	-	-	-	-	-	-	-
97.0	30.0	0.0	-	2.3	-	-	0.0	-	-	0.0	-	-
103.0	29.0	-	-	1.7	-	-	0.0	-	-	0.0	-	-
107.0	30.0	-	-	4.2	-	-	0.0	-	-	0.0	-	-
133.0	19.5	-	-	4.7	-	-	-	-	-	-	-	-
133.0	21.0	-	-	5.1	-	-	-	0.0	-	0.0	-	-
133.0	40.0	0.0	-	2.9	-	-	-	0.0	-	0.0	-	-

Trachipteridae

STATION	JAN.	FEB.	MAR.	APR.	MAY	JUNE	JULY	AUG.	SEP.	OCT.	NOV.	DEC.
60.0	60.0	-	-	0.0	-	-	-	-	-	-	-	-
70.0	80.0	-	-	3.0	-	-	-	-	-	-	-	-
70.0	90.0	-	-	2.4	-	-	-	-	-	-	-	-
73.0	53.0	-	-	3.1	-	-	0.0	-	-	0.0	-	-
83.0	80.0	-	-	3.1	-	-	-	-	-	-	-	-
83.0	115.0	2.6	-	-	-	-	-	-	-	0.0	-	-
87.0	34.0	-	-	0.0	-	-	2.8	-	-	-	-	-
87.0	100.0	3.3	-	-	-	-	-	-	-	0.0	-	-
90.0	65.0	-	-	2.7	0.0	-	2.8	-	-	0.0	-	-
90.0	90.0	-	-	0.0	-	-	0.0	-	-	0.0	-	-
97.0	55.0	3.3	-	0.0	0.0	-	0.0	-	-	0.0	-	-
100.0	80.0	3.0	-	0.0	0.0	-	0.0	-	-	0.0	-	-
100.0	90.0	0.0	-	-	0.0	-	0.0	-	-	0.0	-	-
103.0	60.0	0.0	-	0.0	-	-	3.0	-	-	0.0	-	-
103.0	70.0	0.0	-	0.0	-	-	0.0	-	-	0.0	-	-
107.0	55.0	0.0	-	0.0	0.0	-	3.2	-	-	0.0	-	-
120.0	70.0	0.0	-	0.0	-	-	-	-	-	0.0	-	-
123.0	45.0	0.0	-	0.0	-	-	-	0.0	-	0.0	-	-
130.0	45.0	0.0	-	-	0.0	-	-	0.0	-	0.0	-	-
137.0	55.0	0.0	-	-	0.0	-	-	0.0	-	0.0	-	-

Melamphaes spp.

STATION	JAN.	FEB.	MAR.	APR.	MAY	JUNE	JULY	AUG.	SEP.	OCT.	NOV.	DEC.
60.0	60.0	-	-	0.0	-	-	-	-	-	-	-	-
60.0	140.0	-	-	2.7	-	-	-	-	-	-	-	-
60.0	160.0	-	-	5.7	-	-	-	-	-	-	-	-
60.0	180.0	-	-	0.0	-	-	-	-	-	-	-	-
60.0	200.0	-	-	5.5	-	-	-	-	-	-	-	-
67.0	60.0	-	-	0.0	-	-	-	-	-	-	-	-
70.0	70.0	-	-	0.0	-	-	-	-	-	-	-	-

TABLE 4. (cont.)

STATION	<i>Melamphaes</i> spp. (cont.)											
	JAN.	FEB.	MAR.	APR.	MAY	JUNE	JULY	AUG.	SEP.	OCT.	NOV.	DEC.
70.0	80.0	3.0	-	-	-	-	-	-	-	-	-	-
70.0	100.0	0.0	3.0	-	-	-	-	-	-	-	-	-
70.0	120.0	0.0	4.9	-	-	-	-	-	-	-	-	-
73.0	51.0	5.1	0.0	-	-	-	-	-	-	-	-	-
77.0	57.0	-	2.9	-	-	-	-	-	-	-	-	-
77.0	57.0	0.0	5.6	-	-	-	-	-	-	-	-	-
80.0	80.0	2.7	2.6	-	-	-	0.0	-	8.3	-	-	-
80.0	90.0	2.9	3.0	-	-	-	0.0	-	0.0	-	-	-
80.0	100.0	2.7	0.0	-	-	-	-	-	-	-	-	-
80.0	120.0	0.0	3.0	-	-	-	-	-	-	-	-	-
80.0	200.0	0.0	5.3	-	-	-	-	-	-	-	-	-
83.0	70.0	0.0	3.2	-	-	-	5.2	-	0.0	-	-	-
83.0	80.0	0.0	3.1	-	-	-	5.7	-	0.0	-	-	-
83.0	90.0	0.0	3.1	-	-	-	5.6	-	0.0	-	-	-
83.0	90.0	0.0	3.1	-	-	-	-	-	-	-	-	-
83.0	100.0	6.3	-	-	-	-	-	-	-	-	-	-
83.0	105.0	2.9	-	-	-	-	-	-	-	-	-	-
83.0	120.0	6.3	-	-	-	-	-	-	-	-	-	-
87.0	70.0	0.0	0.0	-	-	-	0.0	-	2.6	-	-	-
87.0	80.0	3.3	3.1	-	-	-	0.0	-	0.0	-	-	-
87.0	85.0	3.4	9.1	-	-	-	0.0	-	0.0	-	-	-
87.0	90.0	0.0	-	-	-	-	-	-	-	-	-	-
87.0	95.0	3.0	-	-	-	-	-	-	-	-	-	-
87.0	110.0	3.5	-	-	-	-	-	-	-	-	-	-
87.0	115.0	3.4	-	-	-	-	-	-	-	-	-	-
90.0	70.0	-	-	-	-	-	-	-	-	-	-	-
90.0	80.0	0.0	-	-	-	-	3.0	-	0.0	-	-	-
90.0	90.0	2.9	-	-	-	-	0.0	-	0.0	-	-	-
90.0	90.0	0.0	0.0	-	-	-	0.0	-	0.0	-	-	-
90.0	140.0	2.6	0.0	-	-	-	0.0	-	2.7	-	-	-
90.0	160.0	0.0	2.8	-	-	-	-	-	-	-	-	-
90.0	180.0	5.5	5.6	-	-	-	-	-	-	-	-	-
90.0	200.0	2.7	13.8	-	-	-	-	-	-	-	-	-
93.0	40.0	-	2.8	-	-	-	-	-	-	-	-	-
93.0	40.0	0.0	0.0	-	-	-	6.1	-	0.0	-	-	-
93.0	45.0	0.0	0.0	-	-	-	6.5	-	0.0	-	-	-
93.0	80.0	0.0	6.2	-	-	-	0.0	-	0.0	-	-	-
93.0	90.0	3.2	5.8	-	-	-	-	-	0.0	-	-	-
93.0	110.0	3.0	-	-	-	-	-	-	-	-	-	-
93.0	120.0	3.0	-	-	-	-	-	-	-	-	-	-
97.0	50.0	0.0	2.8	-	-	-	0.0	-	0.0	-	-	-
97.0	55.0	6.7	0.0	-	-	-	0.0	-	0.0	-	-	-
97.0	65.0	3.1	0.0	-	-	-	0.0	-	0.0	-	-	-
97.0	70.0	3.5	0.0	-	-	-	0.0	-	0.0	-	-	-
97.0	100.0	2.9	-	-	-	-	-	-	-	-	-	-
97.0	120.0	2.7	-	-	-	-	-	-	-	-	-	-
100.0	45.0	0.0	-	-	-	-	2.8	-	0.0	-	-	-
100.0	65.0	5.9	-	-	-	-	0.0	-	0.0	-	-	-
100.0	70.0	0.0	-	-	-	-	24.1	-	0.0	-	-	-
100.0	80.0	3.0	-	-	-	-	2.8	-	0.0	-	-	-

TABLE 4. (cont.)

STATION	JAN.	FEB.	MAR.	APR.	MAY	JUNE	JULY	AUG.	SEP.	OCT.	NOV.	DEC.
100.0	90.0	3.0	-	-	0.0	-	0.0	-	-	0.0	-	-
103.0	40.0	0.0	-	0.0	-	-	3.2	-	-	0.0	-	-
103.0	50.0	0.0	-	2.8	-	-	0.0	-	-	0.0	-	-
103.0	55.0	2.8	-	0.0	-	-	0.0	-	-	0.0	-	-
103.0	60.0	0.0	-	2.9	-	-	0.0	-	-	0.0	-	-
103.0	65.0	0.0	-	2.7	-	-	0.0	-	-	2.7	-	-
103.0	70.0	0.0	-	0.0	-	-	0.0	-	-	2.7	-	-
103.0	80.0	0.0	-	6.1	-	-	2.9	-	-	0.0	-	-
103.0	90.0	0.0	-	0.0	-	-	0.0	-	-	2.7	-	-
107.0	40.0	0.0	-	3.0	-	-	0.0	-	-	0.0	-	-
107.0	60.0	3.2	-	0.0	-	-	0.0	-	-	0.0	-	-
107.0	80.0	3.2	-	2.8	-	-	3.0	-	-	0.0	-	-
107.0	90.0	3.2	-	0.0	-	-	0.0	-	-	0.0	-	-
110.0	35.0	0.0	-	-	0.0	-	0.0	-	-	2.8	-	-
110.0	40.0	0.0	-	-	0.0	-	0.0	-	-	2.7	-	-
110.0	45.0	0.0	-	-	2.8	-	0.0	-	-	2.8	-	-
110.0	55.0	0.0	-	-	2.7	-	0.0	-	-	0.0	-	-
110.0	90.0	0.0	-	10.4	-	-	0.0	-	-	0.0	-	-
110.0	120.0	0.0	-	2.4	-	-	0.0	-	-	0.0	-	-
113.0	55.0	3.2	-	0.0	-	-	0.0	-	-	0.0	-	-
113.0	65.0	0.0	-	0.0	-	-	3.0	-	-	0.0	-	-
113.0	70.0	0.0	-	0.0	-	-	0.0	-	-	5.4	-	-
113.0	80.0	2.9	-	0.0	-	-	0.0	-	-	0.0	-	-
113.0	90.0	0.0	-	0.0	-	-	6.1	-	-	0.0	-	-
117.0	60.0	0.0	-	0.0	-	-	8.3	-	-	0.0	-	-
117.0	70.0	0.0	-	0.0	-	-	9.1	-	-	0.0	-	-
117.0	90.0	3.0	-	2.9	-	-	11.8	-	-	0.0	-	-
118.0	39.0	0.0	-	0.0	-	-	0.0	-	-	2.9	-	-
120.0	60.0	0.0	-	-	0.0	-	6.8	-	-	0.0	-	-
120.0	100.0	3.2	-	-	0.0	-	-	-	-	-	-	-
120.0	120.0	0.0	-	-	3.0	-	-	-	-	-	-	-
123.0	50.0	0.0	-	0.0	-	-	-	2.6	-	0.0	-	-
123.0	55.0	0.0	-	3.0	-	-	-	0.0	-	0.0	-	-
123.0	60.0	0.0	-	0.0	-	-	-	2.8	-	0.0	-	-
123.0	65.0	0.0	-	0.0	-	-	-	14.9	-	0.0	-	-
123.0	70.0	3.0	-	0.0	-	-	-	8.0	-	2.7	-	-
123.0	80.0	0.0	-	0.0	-	-	-	11.6	-	-	-	-
127.0	40.0	0.0	-	2.9	-	-	-	0.0	-	0.0	-	-
127.0	50.0	0.0	-	3.0	-	-	-	0.0	-	0.0	-	-
127.0	70.0	2.9	-	0.0	-	-	-	0.0	-	0.0	-	-
130.0	35.0	0.0	-	-	0.0	-	-	3.3	-	0.0	-	-
130.0	45.0	3.3	-	-	0.0	-	-	3.4	-	0.0	-	-
130.0	50.0	3.1	-	-	0.0	-	-	0.0	-	0.0	-	-
130.0	70.0	0.0	-	-	5.7	-	-	2.9	-	0.0	-	-
130.0	80.0	0.0	-	-	0.0	-	-	3.0	-	0.0	-	-
133.0	35.0	0.0	-	3.0	-	-	-	0.0	-	0.0	-	-

TABLE 4. (cont.)

Melamphaes spp. (cont.)

STATION	JAN.	FEB.	MAR.	APR.	MAY	JUNE	JULY	AUG.	SEP.	OCT.	NOV.	DEC.
133.0	45.0	0.0	-	0.0	-	-	-	3.0	-	0.0	-	-
133.0	50.0	0.0	-	0.0	-	-	-	2.9	-	0.0	-	-
133.0	80.0	0.0	-	-	3.1	-	-	11.2	-	-	-	-
137.0	35.0	3.3	-	-	0.0	-	-	-	-	0.0	-	-
137.0	65.0	-	-	-	-	-	-	3.0	-	-	-	-
137.0	80.0	0.0	-	-	0.0	-	-	3.0	-	-	-	-

Poromitra spp.

STATION	JAN.	FEB.	MAR.	APR.	MAY	JUNE	JULY	AUG.	SEP.	OCT.	NOV.	DEC.
80.0	60.0	-	-	0.0	-	-	5.8	-	-	0.0	-	-
80.0	80.0	-	-	0.0	-	-	5.5	-	-	5.5	-	-
83.0	65.0	-	-	0.0	-	-	0.0	-	-	2.7	-	-
83.0	80.0	-	-	0.0	-	-	0.0	-	-	2.6	-	-
90.0	100.0	-	-	3.0	-	-	-	-	-	-	-	-
90.0	130.0	-	-	-	-	-	-	-	-	-	-	-
90.0	160.0	-	-	0.0	-	-	-	-	-	-	-	-
103.0	45.0	0.0	-	3.0	-	-	0.0	-	-	0.0	-	-
103.0	60.0	0.0	-	2.9	-	-	0.0	-	-	0.0	-	-
103.0	65.0	0.0	-	8.2	-	-	0.0	-	-	0.0	-	-
103.0	70.0	6.1	-	0.0	-	-	0.0	-	-	0.0	-	-
103.0	80.0	3.0	-	0.0	-	-	0.0	-	-	2.7	-	-
107.0	55.0	0.0	-	2.9	-	-	0.0	-	-	0.0	-	-
107.0	60.0	3.2	-	0.0	-	-	0.0	-	-	0.0	-	-
107.0	80.0	0.0	-	2.8	-	-	0.0	-	-	0.0	-	-
110.0	45.0	0.0	-	-	2.8	-	0.0	-	-	0.0	-	-
110.0	60.0	0.0	-	-	2.8	-	0.0	-	-	0.0	-	-
113.0	55.0	0.0	-	0.0	-	-	0.0	-	-	2.7	-	-
117.0	50.0	3.4	-	0.0	-	-	0.0	-	-	3.0	-	-
117.0	90.0	0.0	-	2.9	-	-	0.0	-	-	-	-	-
120.0	80.0	0.0	-	0.0	-	-	-	0.0	-	-	-	-
127.0	45.0	3.0	-	0.0	-	-	-	0.0	-	0.0	-	-
127.0	80.0	0.0	-	2.8	-	-	-	0.0	-	-	-	-
137.0	45.0	0.0	-	-	0.0	-	-	-	-	2.7	-	-

Scopeloberyx robustus

STATION	JAN.	FEB.	MAR.	APR.	MAY	JUNE	JULY	AUG.	SEP.	OCT.	NOV.	DEC.
70.0	200.0	-	-	10.7	-	-	-	-	-	-	-	-
90.0	140.0	0.0	-	2.8	-	-	-	-	-	-	-	-

TABLE 4. (cont.)

Scopelogadus bispinosus

STATION	JAN.	FEB.	MAR.	APR.	MAY	JUNE	JULY	AUG.	SEP.	OCT.	NOV.	DEC.
90.0	160.0	0.0	-	2.8	-	-	-	-	-	-	-	-
100.0	60.0	3.0	-	0.0	-	-	0.0	-	-	0.0	-	-
100.0	80.0	0.0	-	0.0	-	-	0.0	-	-	2.8	-	-
103.0	55.0	0.0	-	3.0	-	-	0.0	-	-	0.0	-	-
110.0	80.0	0.0	-	0.0	-	-	0.0	-	-	2.8	-	-
113.0	60.0	0.0	-	0.0	-	-	0.0	-	-	2.7	-	-
117.0	35.0	0.0	-	0.0	-	-	0.0	-	-	2.9	-	-
117.0	80.0	0.0	-	0.0	-	-	0.0	-	-	2.7	-	-
117.0	90.0	0.0	-	2.9	-	-	0.0	-	-	-	-	-
120.0	80.0	3.4	-	-	0.0	-	-	0.0	-	-	-	-

Macroramphosus gracilis

STATION	JAN.	FEB.	MAR.	APR.	MAY	JUNE	JULY	AUG.	SEP.	OCT.	NOV.	DEC.
117.0	50.0	0.0	-	0.0	-	-	0.0	-	-	3.0	-	-
123.0	65.0	3.2	-	0.0	-	-	-	0.0	-	0.0	-	-
127.0	45.0	9.1	-	0.0	-	-	-	0.0	-	0.0	-	-
127.0	50.0	8.9	-	0.0	-	-	-	0.0	-	0.0	-	-
133.0	60.0	0.0	-	0.0	-	-	-	0.0	-	2.8	-	-
137.0	80.0	3.3	-	-	0.0	-	-	0.0	-	-	-	-

Syngnathus spp.

STATION	JAN.	FEB.	MAR.	APR.	MAY	JUNE	JULY	AUG.	SEP.	OCT.	NOV.	DEC.
83.0	39.0	-	-	0.0	-	-	1.1	-	-	0.0	-	-
87.0	32.5	-	-	0.0	-	-	0.0	-	-	0.1	-	-
87.0	40.0	0.0	-	0.0	-	-	3.0	-	-	0.0	-	-
90.0	80.0	0.0	-	-	2.3	-	0.0	-	-	0.0	-	-
107.0	30.0	-	-	0.0	-	-	0.0	-	-	0.4	-	-
113.0	28.5	-	-	0.0	-	-	-	-	-	0.3	-	-
123.0	36.0	-	-	0.0	-	-	-	0.0	-	0.7	-	-
127.0	40.0	0.0	-	0.0	0.0	-	-	0.0	-	2.7	-	-

Agonidae

STATION	JAN.	FEB.	MAR.	APR.	MAY	JUNE	JULY	AUG.	SEP.	OCT.	NOV.	DEC.
60.0	52.0	-	-	2.4	-	-	-	-	-	-	-	-
67.0	49.0	-	-	3.4	-	-	-	-	-	-	-	-
80.0	50.0	-	-	-	-	-	1.3	-	-	-	-	-
80.0	50.2	-	-	0.3	-	-	-	-	-	0.3	-	-
80.0	52.0	-	-	5.0	-	-	2.8	-	-	0.0	-	-
83.0	51.0	-	-	0.0	-	-	0.0	-	-	0.0	-	-
90.0	28.0	0.0	-	-	0.0	-	2.9	-	-	0.0	-	-

TABLE 4. (cont.)

Agonidae (cont.)												
STATION	JAN.	FEB.	MAR.	APR.	MAY	JUNE	JULY	AUG.	SEP.	OCT.	NOV.	DEC.
93.0	27.0	-	-	0.0	-	-	5.1	-	-	0.0	-	-
97.0	30.0	0.0	-	2.3	-	-	0.0	-	-	0.0	-	-
103.0	28.5	-	-	1.0	-	-	-	-	-	0.0	-	-
103.0	29.0	-	-	3.4	-	-	0.0	-	-	0.0	-	-
110.0	32.0	0.0	-	-	3.8	-	0.0	-	-	0.0	-	-
113.0	28.5	-	-	1.3	-	-	-	-	-	0.0	-	-
117.0	26.0	0.0	-	2.4	-	-	0.0	-	-	0.0	-	-
Cottidae												
STATION	JAN.	FEB.	MAR.	APR.	MAY	JUNE	JULY	AUG.	SEP.	OCT.	NOV.	DEC.
60.0	49.2	-	-	1.0	-	-	-	-	-	-	-	-
63.0	50.0	-	-	0.6	-	-	-	-	-	-	-	-
70.0	50.0	-	-	10.8	-	-	-	-	-	-	-	-
73.0	49.4	-	-	2.7	-	-	-	-	-	-	-	-
73.0	50.0	-	-	9.6	-	-	-	-	-	-	-	-
73.0	51.0	-	-	2.9	-	-	-	-	-	-	-	-
77.0	47.6	-	-	2.3	-	-	-	-	-	-	-	-
77.0	48.0	-	-	41.2	-	-	-	-	-	-	-	-
77.0	49.0	-	-	13.4	-	-	-	-	-	-	-	-
77.0	50.0	-	-	39.1	-	-	-	-	-	-	-	-
80.0	50.2	-	-	0.3	-	-	-	-	-	0.3	-	-
80.0	51.0	-	-	1.4	-	-	0.0	-	-	1.4	-	-
80.0	55.0	0.0	-	0.0	-	-	2.5	-	-	0.0	-	-
83.0	43.0	0.0	-	7.2	-	-	0.0	-	-	0.0	-	-
83.0	51.0	-	-	0.0	-	-	0.0	-	-	0.0	-	-
83.0	60.0	-	-	3.2	-	-	0.0	-	-	0.0	-	-
87.0	50.0	2.9	-	0.0	-	-	14.8	-	-	3.4	-	-
87.0	55.0	0.0	-	0.0	-	-	2.9	-	-	0.0	-	-
93.0	26.5	0.0	-	1.3	-	-	0.0	-	-	0.0	-	-
97.0	29.0	-	-	1.6	-	-	4.8	-	-	0.0	-	-
97.0	30.0	0.0	-	0.0	-	-	2.7	-	-	0.0	-	-
100.0	29.0	-	-	-	3.5	-	0.0	-	-	0.0	-	-
107.0	30.0	-	-	9.1	-	-	0.0	-	-	0.0	-	-
107.0	31.0	-	-	18.3	-	-	0.0	-	-	0.0	-	-
110.0	32.0	3.8	-	-	0.0	-	0.0	-	-	0.0	-	-
113.0	28.5	-	-	1.3	-	-	-	-	-	0.0	-	-
120.0	30.0	0.0	-	0.0	-	-	2.5	-	-	0.0	-	-
120.0	40.0	0.0	-	-	14.3	-	0.0	-	-	0.0	-	-
Scorpaenichthys marmoratus												
STATION	JAN.	FEB.	MAR.	APR.	MAY	JUNE	JULY	AUG.	SEP.	OCT.	NOV.	DEC.
60.0	60.0	-	-	0.0	-	-	-	-	-	-	-	-
60.0	15.1	-	-	-	-	-	-	-	-	-	-	-

TABLE 4. (cont.)

Scorpaenichthys marmoratus (cont.)

STATION	JAN.	FEB.	MAR.	APR.	MAY	JUNE	JULY	AUG.	SEP.	OCT.	NOV.	DEC.
67.0	55.0	0.0	-	2.6	-	-	-	-	-	-	-	-
77.0	49.0	-	-	1.6	-	-	-	-	-	-	-	-
77.0	50.0	-	-	6.9	-	-	-	-	-	-	-	-
90.0	28.0	2.7	-	0.0	-	-	0.0	-	-	0.0	-	-
113.0	35.0	0.0	-	3.0	-	-	0.0	-	-	0.0	-	-
120.0	30.0	0.0	-	0.0	-	-	0.0	-	-	2.4	-	-

Cyclopteridae

STATION	JAN.	FEB.	MAR.	APR.	MAY	JUNE	JULY	AUG.	SEP.	OCT.	NOV.	DEC.
60.0	51.0	-	-	3.1	-	-	-	-	-	-	-	-
60.0	52.0	0.0	-	2.4	-	-	-	-	-	-	-	-
60.0	80.0	0.0	-	2.4	-	-	-	-	-	-	-	-
80.0	50.0	-	-	-	-	-	2.6	-	-	-	-	-
80.0	60.0	-	-	3.2	-	-	0.0	-	-	0.0	-	-
87.0	65.0	0.0	-	3.9	-	-	0.0	-	-	0.0	-	-
97.0	30.0	0.0	-	2.3	-	-	0.0	-	-	0.0	-	-
100.0	29.0	0.0	-	-	1.8	-	0.0	-	-	0.0	-	-
103.0	30.0	0.0	-	0.0	-	-	3.0	-	-	0.0	-	-
110.0	32.0	0.0	-	0.0	1.9	-	3.3	-	-	0.0	-	-
120.0	24.0	-	-	0.0	-	-	5.4	-	-	0.0	-	-

Oxylebius pictus

STATION	JAN.	FEB.	MAR.	APR.	MAY	JUNE	JULY	AUG.	SEP.	OCT.	NOV.	DEC.
67.0	50.0	-	-	0.0	-	-	-	-	-	-	-	-
77.0	55.0	-	-	2.6	-	-	-	-	-	-	-	-
80.0	55.0	0.0	-	2.8	-	-	0.0	-	-	0.0	-	-
83.0	51.0	-	-	2.8	-	-	0.0	-	-	0.0	-	-
83.0	55.0	-	-	3.2	-	-	0.0	-	-	0.0	-	-
93.0	40.0	0.0	-	3.0	-	-	0.0	-	-	0.0	-	-
97.0	30.0	0.0	-	2.3	-	-	0.0	-	-	0.0	-	-

Zaniolepis spp.

STATION	JAN.	FEB.	MAR.	APR.	MAY	JUNE	JULY	AUG.	SEP.	OCT.	NOV.	DEC.
63.0	50.0	-	-	0.6	-	-	-	-	-	-	-	-
63.0	52.0	2.3	-	0.0	-	-	-	-	-	-	-	-
67.0	50.0	0.0	-	5.1	-	-	-	-	-	-	-	-
73.0	49.4	-	-	2.7	-	-	-	-	-	-	-	-
80.0	51.0	-	-	0.0	-	-	3.1	-	-	0.0	-	-
80.0	60.0	-	-	0.0	-	-	0.0	-	-	0.0	-	-
83.0	51.0	0.0	-	0.0	-	-	0.0	-	-	2.9	-	-

TABLE 4. (cont.)

<i>Zaniolepis</i> spp. (cont.)												
STATION	JAN.	FEB.	MAR.	APR.	MAY	JUNE	JULY	AUG.	SEP.	OCT.	NOV.	DEC.
97.0	29.0	-	-	1.6	-	-	0.0	-	-	0.0	-	-
120.0	30.0	0.0	-	2.1	-	-	0.0	-	-	0.0	-	-
123.0	36.0	-	-	2.4	-	-	0.0	-	-	0.0	-	-
123.5	35.6	-	-	0.8	-	-	-	-	-	-	-	-
127.0	32.6	-	-	1.3	-	-	-	-	-	0.0	-	-
Scorpaenidae												
STATION	JAN.	FEB.	MAR.	APR.	MAY	JUNE	JULY	AUG.	SEP.	OCT.	NOV.	DEC.
130.0	26.0	-	-	-	0.0	-	-	0.0	-	-	0.6	-
133.0	21.0	-	-	0.0	-	-	-	0.0	-	-	1.3	-
<i>Scorpaena</i> spp.												
STATION	JAN.	FEB.	MAR.	APR.	MAY	JUNE	JULY	AUG.	SEP.	OCT.	NOV.	DEC.
107.0	35.0	0.0	-	0.0	-	-	3.1	-	-	-	-	-
107.0	50.0	0.0	-	0.0	-	-	3.2	-	-	0.0	-	-
113.0	60.0	0.0	-	0.0	-	-	8.9	-	-	0.0	-	-
113.0	70.0	0.0	-	0.0	-	-	2.9	-	-	0.0	-	-
113.0	90.0	0.0	-	0.0	-	-	3.1	-	-	-	-	-
117.0	45.0	0.0	-	0.0	-	-	0.0	-	-	2.6	-	-
117.0	80.0	0.0	-	0.0	-	-	0.0	-	-	2.7	-	-
120.0	30.0	0.0	-	0.0	-	-	0.0	-	-	2.4	-	-
120.0	50.0	0.0	-	-	0.0	-	27.4	-	-	0.0	-	-
120.0	55.0	0.0	-	0.0	-	-	54.7	-	-	0.0	-	-
120.0	60.0	0.0	-	0.0	-	-	111.9	-	-	0.0	-	-
120.0	65.0	0.0	-	-	0.0	-	6.6	-	-	0.0	-	-
123.0	42.0	0.0	-	0.0	-	-	-	3.2	-	0.0	-	-
123.0	45.0	0.0	-	0.0	-	-	-	3.0	-	0.0	-	-
123.0	60.0	0.0	-	0.0	-	-	-	2.8	-	0.0	-	-
127.0	45.0	0.0	-	0.0	-	-	-	4.5	-	0.0	-	-
130.0	35.0	0.0	-	-	0.0	-	-	9.8	-	0.0	-	-
<i>Sebastes</i> spp.												
STATION	JAN.	FEB.	MAR.	APR.	MAY	JUNE	JULY	AUG.	SEP.	OCT.	NOV.	DEC.
60.0	51.0	-	-	1.6	-	-	-	-	-	-	-	-
60.0	52.0	-	-	2.4	-	-	-	-	-	-	-	-
60.0	55.0	-	-	30.2	-	-	-	-	-	-	-	-
60.0	60.0	-	-	9.7	-	-	-	-	-	-	-	-
60.0	70.0	-	-	0.0	-	-	-	-	-	-	-	-
60.0	80.0	-	-	4.8	-	-	-	-	-	-	-	-
60.0	90.0	-	-	4.6	-	-	-	-	-	-	-	-

TABLE 4. (cont.)

Sebastes spp. (cont.)

STATION	JAN.	FEB.	MAR.	APR.	MAY	JUNE	JULY	AUG.	SEP.	OCT.	NOV.	DEC.
60.0	100.0			12.1								
60.0	120.0			3.1								
60.0	140.0			2.7								
63.0	50.0			1.3								
63.0	51.0			13.3								
63.0	52.0			72.9								
63.0	55.0			532.0								
63.0	60.0			13.8								
67.0	50.0			179.2								
67.0	55.0			83.2								
67.0	60.0			16.0								
70.0	50.0			110.7								
70.0	51.0			102.2								
70.0	52.0			283.0								
70.0	53.0			151.2								
70.0	60.0			50.0								
70.0	70.0			223.0								
70.0	80.0			0.0								
70.0	90.0			0.0								
70.0	100.0			0.0								
73.0	49.4			20.1								
73.0	50.0			47.8								
73.0	51.0			48.6								
73.0	53.0			0.0								
73.0	60.0			0.0								
77.0	48.0			15.8								
77.0	49.0			20.5								
77.0	50.0			34.5								
77.0	51.0			10.3								
77.0	55.0			10.5								
77.0	57.0			2.8								
80.0	50.2			10.5						0.6		
80.0	51.0			0.0						14.4		
80.0	52.0			40.0						21.7		
80.0	55.0			38.5						2.7		
80.0	60.0			3.2						0.0		
80.0	65.0			0.0						0.0		
80.0	70.0			0.0						0.0		
80.0	75.0			0.0						0.0		
82.0	47.0			28.4						4.8		
83.0	39.0			0.0						0.2		
83.0	40.0			0.0						0.0		
83.0	43.0			85.9						0.0		
83.0	51.0			71.0						2.9		
83.0	55.0			69.5						2.7		
83.0	60.0			25.9						0.0		
										80.9		

TABLE 4. (cont.)

		Sebastes spp. (cont.)											
STATION	JAN.	FEB.	MAR.	APR.	MAY	JUNE	JULY	AUG.	SEP.	OCT.	NOV.	DEC.	
83.0	65.0	0.0	-	25.0	-	-	9.2	-	-	0.0	-	-	
83.0	70.0	0.0	-	3.2	-	-	0.0	-	-	0.0	-	-	
83.0	80.0	9.4	-	0.0	-	-	0.0	-	-	0.0	-	-	
83.0	85.0	22.9	-	-	-	-	-	-	-	-	-	-	
83.0	95.0	18.6	-	-	-	-	-	-	-	-	-	-	
83.0	100.0	3.1	-	-	-	-	-	-	-	-	-	-	
83.0	105.0	2.9	-	-	-	-	-	-	-	-	-	-	
83.0	110.0	3.3	-	-	-	-	-	-	-	-	-	-	
87.0	32.5	-	-	14.2	-	-	0.0	-	-	0.0	-	-	
87.0	33.0	-	-	71.6	-	-	2.7	-	-	1.2	-	-	
87.0	34.0	-	-	244.2	-	-	0.0	-	-	1.4	-	-	
87.0	35.0	-	-	65.9	-	-	17.2	-	-	13.7	-	-	
87.0	40.0	-	-	37.4	-	-	3.0	-	-	2.7	-	-	
87.0	45.0	91.3	-	156.5	-	-	2.5	-	-	2.8	-	-	
87.0	50.0	1546.2	-	108.2	-	-	11.5	-	-	6.9	-	-	
87.0	55.0	591.7	-	16.9	-	-	13.7	-	-	0.0	-	-	
87.0	60.0	732.1	-	16.5	-	-	15.2	-	-	0.0	-	-	
87.0	65.0	3.4	-	11.8	-	-	2.7	-	-	0.0	-	-	
87.0	70.0	0.0	-	0.0	-	-	2.5	-	-	0.3	-	-	
90.0	27.5	-	-	-	1.2	-	0.0	-	-	5.8	-	-	
90.0	28.0	94.5	-	-	11.4	-	0.0	-	-	0.0	-	-	
90.0	32.0	25.4	-	-	8.6	-	0.0	-	-	0.0	-	-	
90.0	37.0	30.8	-	-	5.6	-	2.7	-	-	3.1	-	-	
90.0	45.0	158.8	-	-	20.8	-	11.2	-	-	2.8	-	-	
90.0	53.0	70.3	-	-	33.2	-	0.0	-	-	3.1	-	-	
90.0	65.0	-	-	-	6.3	-	13.9	-	-	0.0	-	-	
93.0	27.0	-	-	7.9	-	-	0.0	-	-	10.3	-	-	
93.0	28.0	45.2	-	61.6	-	-	0.0	-	-	3.5	-	-	
93.0	30.0	82.9	-	16.6	-	-	11.5	-	-	3.2	-	-	
93.0	35.0	82.9	-	34.5	-	-	8.6	-	-	12.7	-	-	
93.0	40.0	105.7	-	5.9	-	-	0.0	-	-	0.0	-	-	
93.0	45.0	84.8	-	104.6	-	-	3.3	-	-	0.0	-	-	
93.0	50.0	6.4	-	197.3	-	-	0.0	-	-	0.0	-	-	
93.0	55.0	10.1	-	17.0	-	-	0.0	-	-	0.0	-	-	
93.0	60.0	6.9	-	0.0	-	-	0.0	-	-	0.0	-	-	
93.0	65.0	3.5	-	11.9	-	-	0.0	-	-	0.0	-	-	
93.0	70.0	0.0	-	0.0	-	-	3.0	-	-	0.0	-	-	
97.0	29.0	-	-	1.6	-	-	0.0	-	-	1.9	-	-	
97.0	30.0	56.2	-	98.5	-	-	0.0	-	-	0.0	-	-	
97.0	32.0	32.6	-	2.8	-	-	0.0	-	-	10.8	-	-	
97.0	35.0	0.0	-	19.9	-	-	0.0	-	-	0.0	-	-	
97.0	40.0	0.0	-	46.6	-	-	3.1	-	-	0.0	-	-	
97.0	45.0	0.0	-	70.3	-	-	3.4	-	-	0.0	-	-	
97.0	50.0	0.0	-	11.1	-	-	4.2	-	-	0.0	-	-	
97.0	55.0	3.3	-	20.2	-	-	0.0	-	-	0.0	-	-	
97.0	65.0	0.0	-	2.8	-	-	5.8	-	-	0.0	-	-	

TABLE 4. (cont.)

Sebastes spp. (cont.)

STATION	JAN.	FEB.	MAR.	APR.	MAY	JUNE	JULY	AUG.	SEP.	OCT.	NOV.	DEC.
97.0	70.0	0.0	-	0.0	-	-	5.9	-	-	0.0	-	-
100.0	29.0	-	-	21.2	-	-	0.0	-	-	0.0	-	-
100.0	30.0	3.4	-	108.7	-	-	0.0	-	-	0.0	-	-
100.0	35.0	0.0	-	19.5	-	-	0.0	-	-	0.0	-	-
100.0	40.0	3.0	-	0.0	-	-	0.0	-	-	0.0	-	-
100.0	50.0	3.0	-	0.0	-	-	0.0	-	-	0.0	-	-
100.0	55.0	0.0	-	12.7	-	-	0.0	-	-	0.0	-	-
100.0	60.0	0.0	-	2.8	-	-	0.0	-	-	0.0	-	-
103.0	28.5	-	-	-	-	-	-	-	-	0.0	-	-
103.0	29.0	-	-	3.1	-	-	0.0	-	-	0.4	-	-
103.0	30.0	77.0	-	106.9	-	-	0.0	-	-	1.6	-	-
103.0	35.0	5.8	-	56.8	-	-	0.0	-	-	0.0	-	-
103.0	45.0	8.5	-	0.0	-	-	0.0	-	-	0.0	-	-
103.0	50.0	3.1	-	0.0	-	-	0.0	-	-	0.0	-	-
107.0	30.0	-	-	3.3	-	-	0.0	-	-	0.0	-	-
107.0	31.0	-	-	41.9	-	-	0.0	-	-	0.0	-	-
107.0	32.0	-	-	28.1	-	-	3.1	-	-	0.0	-	-
107.0	35.0	243.9	-	2.8	-	-	0.0	-	-	2.9	-	-
107.0	40.0	240.5	-	0.0	-	-	0.0	-	-	5.9	-	-
107.0	45.0	113.8	-	8.7	-	-	0.0	-	-	0.0	-	-
107.0	50.0	0.0	-	5.7	-	-	0.0	-	-	0.0	-	-
107.0	60.0	6.3	-	0.0	-	-	0.0	-	-	0.0	-	-
107.0	65.0	3.2	-	0.0	-	-	0.0	-	-	0.0	-	-
110.0	32.0	15.0	-	-	17.2	-	0.0	-	-	0.0	-	-
110.0	35.0	0.0	-	-	0.0	-	9.8	-	-	0.0	-	-
110.0	40.0	0.0	-	-	2.4	-	0.0	-	-	0.0	-	-
113.0	29.0	-	-	4.1	-	-	0.0	-	-	0.0	-	-
113.0	30.0	178.5	-	2.1	-	-	0.0	-	-	2.5	-	-
113.0	35.0	15.1	-	0.0	-	-	0.0	-	-	0.0	-	-
113.0	40.0	99.2	-	0.0	-	-	0.0	-	-	0.0	-	-
113.0	45.0	9.7	-	8.7	-	-	0.0	-	-	0.0	-	-
113.0	60.0	3.2	-	0.0	-	-	0.0	-	-	0.0	-	-
115.0	35.0	14.5	-	-	11.5	-	-	-	-	-	-	-
117.0	24.8	-	-	3.7	-	-	0.0	-	-	0.0	-	-
117.0	25.0	-	-	6.4	-	-	0.0	-	-	0.0	-	-
117.0	26.0	4.1	-	2.4	-	-	0.0	-	-	0.0	-	-
117.0	30.0	3.0	-	2.7	-	-	0.0	-	-	0.0	-	-
117.0	35.0	55.5	-	18.1	-	-	0.0	-	-	0.0	-	-
117.0	40.0	33.1	-	9.2	-	-	0.0	-	-	0.0	-	-
117.0	45.0	52.6	-	0.0	-	-	0.0	-	-	0.0	-	-
117.0	50.0	23.5	-	0.0	-	-	0.0	-	-	0.0	-	-
117.0	65.0	80.2	-	42.6	-	-	0.0	-	-	0.0	-	-
118.0	39.0	-	-	21.3	-	-	0.0	-	-	0.0	-	-
120.0	24.0	-	-	1.8	-	-	0.0	-	-	0.0	-	-
120.0	25.0	0.0	-	10.2	-	-	0.0	-	-	0.0	-	-
120.0	50.0	0.0	-	0.0	-	-	3.4	-	-	0.0	-	-

TABLE 4. (cont.)

Sebastes spp. (cont.)												
STATION	JAN.	FEB.	MAR.	APR.	MAY	JUNE	JULY	AUG.	SEP.	OCT.	NOV.	DEC.
120.0	55.0	0.0	-	-	2.7	-	0.0	-	-	0.0	-	-
120.0	60.0	0.0	-	-	8.6	-	0.0	-	-	0.0	-	-
120.0	65.0	0.0	-	-	13.6	-	0.0	-	-	0.0	-	-
120.0	70.0	0.0	-	-	17.4	-	-	0.0	-	0.0	-	-
123.0	36.0	-	-	26.6	-	-	-	0.0	-	0.0	-	-
123.0	37.0	146.7	-	147.6	-	-	-	2.7	-	0.0	-	-
123.0	42.0	25.2	-	6.4	0.0	-	-	0.0	-	0.0	-	-
123.0	45.0	12.2	-	24.4	-	-	-	0.0	-	0.0	-	-
123.0	50.0	0.0	-	14.1	-	-	-	0.0	-	0.0	-	-
123.0	60.0	0.0	-	2.7	-	-	-	0.0	-	0.0	-	-
123.5	35.6	-	-	4.0	-	-	-	-	-	-	-	-
127.0	32.6	-	-	1.3	-	-	-	-	-	0.0	-	-
127.0	33.0	-	-	7.6	-	-	-	0.0	-	0.0	-	-
127.0	34.0	-	-	15.8	-	-	-	0.0	-	0.0	-	-
127.0	40.0	0.0	-	8.8	0.0	-	-	0.0	-	0.0	-	-
127.0	45.0	0.0	-	5.9	-	-	-	0.0	-	0.0	-	-
127.0	50.0	0.0	-	6.0	-	-	-	0.0	-	0.0	-	-
127.0	70.0	0.0	-	2.9	-	-	-	0.0	-	0.0	-	-
127.0	80.0	0.0	-	5.6	-	-	-	0.0	-	-	-	-
130.0	30.0	107.0	-	-	0.0	-	-	0.0	-	0.0	-	-
130.0	35.0	0.0	-	-	16.9	-	-	0.0	-	0.0	-	-
133.0	30.0	0.0	-	14.3	-	-	-	0.0	-	0.0	-	-
133.0	50.0	0.0	-	2.8	-	-	-	0.0	-	0.0	-	-
137.0	30.0	0.0	-	-	3.0	-	-	-	-	0.0	-	-
Sebastolobus spp.												
STATION	JAN.	FEB.	MAR.	APR.	MAY	JUNE	JULY	AUG.	SEP.	OCT.	NOV.	DEC.
60.0	60.0	0.0	-	9.7	-	-	-	-	-	-	-	-
60.0	100.0	0.0	-	3.0	-	-	-	-	-	-	-	-
63.0	52.0	0.0	-	2.7	-	-	-	-	-	-	-	-
63.0	55.0	0.0	-	5.6	-	-	-	-	-	-	-	-
63.0	60.0	0.0	-	2.8	-	-	-	-	-	-	-	-
67.0	60.0	0.0	-	8.0	-	-	-	-	-	-	-	-
70.0	70.0	0.0	-	16.3	-	-	-	-	-	-	-	-
80.0	60.0	0.0	-	0.0	-	-	5.8	-	-	0.0	-	-
80.0	70.0	0.0	-	0.0	-	-	5.3	-	-	0.0	-	-
87.0	34.0	-	-	1.7	-	-	0.0	-	-	0.0	-	-
87.0	35.0	0.0	-	3.1	-	-	0.0	-	-	0.0	-	-
87.0	60.0	0.0	-	6.6	-	-	0.0	-	-	0.0	-	-
87.0	65.0	0.0	-	3.9	-	-	0.0	-	-	0.0	-	-
90.0	60.0	0.0	-	-	0.0	-	0.0	-	-	2.8	-	-
93.0	45.0	0.0	-	0.0	-	-	0.0	-	-	5.2	-	-
97.0	55.0	0.0	-	0.0	-	-	3.1	-	-	0.0	-	-
110.0	65.0	0.0	-	-	2.8	-	0.0	-	-	0.0	-	-

TABLE 4. (cont.)

Prionotus spp.

STATION	JAN.	FEB.	MAR.	APR.	MAY	JUNE	JULY	AUG.	SEP.	OCT.	NOV.	DEC.
113.0	28.5	-	-	0.0	-	-	-	-	-	0.6	-	-
113.0	29.0	-	-	0.0	-	-	0.0	-	-	0.8	-	-
117.0	25.0	-	-	0.0	-	-	0.0	-	-	0.9	-	-
119.0	33.0	-	-	-	0.0	-	0.0	-	-	12.8	-	-
120.0	22.8	-	-	-	-	-	-	-	-	0.3	-	-
120.0	23.0	-	-	0.0	-	-	2.1	-	-	-	-	-
120.0	24.0	-	-	0.0	-	-	0.0	-	-	0.9	-	-
120.0	25.0	-	-	0.0	-	-	3.2	-	-	19.8	-	-
120.0	30.0	-	-	0.0	-	-	0.0	-	-	4.9	-	-
120.0	35.0	-	-	0.0	0.0	-	0.0	-	-	59.8	-	-
120.0	40.0	-	-	-	0.0	-	0.0	-	-	13.0	-	-
123.0	35.6	-	-	-	-	-	-	-	-	0.2	-	-
123.0	36.0	-	-	0.0	-	-	-	0.0	-	1.4	-	-
127.0	33.0	-	-	0.0	-	-	-	0.0	-	5.3	-	-
127.0	34.0	-	-	0.0	-	-	-	0.0	-	2.7	-	-
130.0	25.5	-	-	-	0.0	-	-	0.0	-	3.2	-	-
130.0	26.0	-	-	-	0.0	-	-	0.0	-	6.6	-	-
130.0	28.0	-	-	-	0.0	-	-	54.1	-	5.3	-	-
130.0	30.0	-	-	-	0.0	-	-	4.7	-	9.9	-	-
130.0	35.0	-	-	-	0.0	-	-	0.0	-	5.9	-	-
133.0	20.5	-	-	-	-	-	-	0.0	-	0.9	-	-
133.0	21.0	-	-	0.0	-	-	-	13.2	-	37.8	-	-
133.0	23.0	-	-	0.0	-	-	-	259.1	-	43.7	-	-
133.0	25.0	-	-	0.0	-	-	-	190.3	-	36.1	-	-
133.0	30.0	-	-	0.0	-	-	-	144.0	-	39.2	-	-
133.0	30.0	-	-	0.0	-	-	-	0.0	-	2.8	-	-
133.0	35.0	-	-	0.0	-	-	-	0.0	-	2.7	-	-
133.0	45.0	-	-	0.0	-	-	-	0.0	-	2.4	-	-
137.0	20.0	-	-	-	0.0	-	-	-	-	10.4	-	-
137.0	21.0	-	-	-	0.0	-	-	-	-	131.6	-	-
137.0	22.0	-	-	-	0.0	-	-	-	-	138.6	-	-
137.0	23.0	-	-	-	0.0	-	-	-	-	5.5	-	-
137.0	30.0	-	-	-	0.0	-	-	-	-	2.7	-	-
137.0	35.0	-	-	-	0.0	-	-	-	-	-	-	-

Acanthuridae

STATION	JAN.	FEB.	MAR.	APR.	MAY	JUNE	JULY	AUG.	SEP.	OCT.	NOV.	DEC.
137.0	40.0	-	-	-	0.0	-	-	-	-	2.7	-	-

Blennioidei

STATION	JAN.	FEB.	MAR.	APR.	MAY	JUNE	JULY	AUG.	SEP.	OCT.	NOV.	DEC.
60.0	49.2	-	-	1.0	-	-	-	-	-	-	-	-
67.0	50.0	0.0	-	5.1	-	-	-	-	-	-	-	-

TABLE 4. (cont.)

Blennioidae (cont.)

STATION	JAN.	FEB.	MAR.	APR.	MAY	JUNE	JULY	AUG.	SEP.	OCT.	NOV.	DEC.
77.0	47.6	-	-	9.3	-	-	-	-	-	-	-	-
77.0	48.0	-	-	12.7	-	-	-	-	-	-	-	-
77.0	49.0	-	-	3.2	-	-	-	-	-	-	-	-
80.0	52.0	0.0	-	0.0	-	0.0	0.0	-	-	2.7	-	-
82.0	47.0	0.0	-	0.0	-	6.4	6.4	-	-	0.0	-	-
83.0	39.0	-	-	0.0	-	2.2	2.2	-	-	0.0	-	-
83.0	60.0	-	-	0.0	-	0.0	0.0	-	-	0.0	-	-
103.0	55.0	0.0	-	3.0	-	0.0	0.0	-	-	0.0	-	-
117.0	24.8	-	-	0.0	-	0.0	0.0	-	-	1.3	-	-
120.0	23.0	0.0	-	0.0	-	2.1	2.1	-	-	-	-	-
120.0	35.0	0.0	-	0.0	0.0	30.4	30.4	-	-	0.0	-	-
120.0	55.0	0.0	-	0.0	0.0	3.4	3.4	-	-	0.0	-	-

Hypsoblennius spp.

STATION	JAN.	FEB.	MAR.	APR.	MAY	JUNE	JULY	AUG.	SEP.	OCT.	NOV.	DEC.
80.0	50.0	-	-	-	-	-	3.8	-	-	-	-	-
80.0	50.2	-	-	0.0	-	-	0.0	-	-	0.3	-	-
80.0	60.0	-	-	0.0	-	-	0.0	-	-	2.8	-	-
83.0	39.0	-	-	0.0	-	-	7.6	-	-	0.2	-	-
83.0	40.0	0.0	-	0.0	-	-	0.0	-	-	1.4	-	-
83.0	43.0	-	-	0.0	-	-	0.0	-	-	2.7	-	-
87.0	32.5	-	-	2.4	-	-	0.0	-	-	0.8	-	-
87.0	33.0	-	-	0.0	-	-	2.7	-	-	0.0	-	-
87.0	34.0	-	-	0.0	-	-	2.8	-	-	0.7	-	-
90.0	27.5	-	-	-	0.0	-	420.7	-	-	2.4	-	-
90.0	28.0	0.0	-	0.0	0.0	-	8.8	-	-	2.9	-	-
93.0	26.5	-	-	1.3	-	-	4.7	-	-	1.3	-	-
93.0	27.0	-	-	0.0	-	-	102.0	-	-	6.4	-	-
93.0	28.0	0.0	-	0.0	-	-	0.0	-	-	3.5	-	-
93.0	30.0	0.0	-	0.0	-	-	11.5	-	-	0.0	-	-
93.0	45.0	0.0	-	0.0	-	-	3.3	-	-	0.0	-	-
97.0	28.7	-	-	-	-	-	19.6	-	-	0.2	-	-
97.0	29.0	-	-	1.6	-	-	0.0	-	-	0.0	-	-
97.0	35.0	0.0	-	2.8	-	-	0.0	-	-	0.0	-	-
100.0	29.0	-	-	-	0.0	-	5.0	-	-	0.0	-	-
103.0	28.5	-	-	0.0	-	-	-	-	-	0.9	-	-
103.0	29.0	-	-	0.0	-	-	6.6	-	-	1.9	-	-
113.0	28.0	-	-	-	-	-	0.9	-	-	-	-	-
113.0	28.5	-	-	0.0	-	-	-	-	-	0.3	-	-
113.0	29.0	-	-	0.0	-	-	4.1	-	-	0.0	-	-
117.0	24.8	-	-	0.0	-	-	0.0	-	-	0.3	-	-
120.0	22.3	-	-	-	-	-	7.1	-	-	-	-	-
120.0	22.8	-	-	-	-	-	-	-	-	2.5	-	-
120.0	23.0	-	-	0.0	-	-	6.2	-	-	-	-	-

TABLE 4. (cont.)

Hypsoblennius spp. (cont.)

STATION	JAN.	FEB.	MAR.	APR.	MAY	JUNE	JULY	AUG.	SEP.	OCT.	NOV.	DEC.
120.0	24.0	-	-	0.0	-	-	5.4	-	-	1.4	-	-
120.0	25.0	0.0	-	0.0	-	-	3.2	-	-	0.0	-	-
120.0	40.0	0.0	-	0.0	0.0	-	0.0	-	-	2.2	-	-
120.0	55.0	0.0	-	-	0.0	-	3.4	-	-	0.0	-	-
123.0	35.6	-	-	-	-	-	-	2.2	-	3.9	-	-
123.0	36.0	-	-	0.0	-	-	-	5.3	-	6.2	-	-
123.0	37.0	0.0	-	0.0	-	-	-	-	-	2.4	-	-
127.0	32.6	-	-	0.0	-	-	-	1.3	-	1.4	-	-
127.0	33.0	-	-	0.0	-	-	-	1.3	-	16.0	-	-
127.0	34.0	0.0	-	0.0	-	-	-	6.2	-	5.4	-	-
127.0	45.0	0.0	-	0.0	-	-	-	0.0	-	2.8	-	-
130.0	25.5	-	-	0.4	0.4	-	-	0.0	-	0.0	-	-
130.0	28.0	-	-	-	1.8	-	-	0.0	-	0.0	-	-
130.0	30.0	0.0	-	0.0	0.0	-	-	0.0	-	7.4	-	-
130.0	35.0	0.0	-	0.0	0.0	-	-	9.8	-	2.9	-	-
133.0	30.0	0.0	-	0.0	-	-	-	2.9	-	0.0	-	-
133.0	35.0	0.0	-	0.0	-	-	-	2.8	-	0.0	-	-
133.0	45.0	0.0	-	3.1	-	-	-	0.0	-	0.0	-	-
137.0	21.0	-	-	-	0.0	-	-	-	-	0.6	-	-
137.0	22.0	-	-	-	0.0	-	-	-	-	2.1	-	-
137.0	23.0	0.0	-	-	5.3	-	-	-	-	0.0	-	-
137.0	30.0	0.0	-	-	3.0	-	-	-	-	0.0	-	-
137.0	55.0	0.0	-	-	0.0	-	-	0.0	-	2.7	-	-

Clinidae

STATION	JAN.	FEB.	MAR.	APR.	MAY	JUNE	JULY	AUG.	SEP.	OCT.	NOV.	DEC.
60.0	51.0	-	-	1.6	-	-	-	-	-	-	-	-
67.0	47.3	-	-	0.3	-	-	-	-	-	-	-	-
73.0	50.0	-	-	1.9	-	-	-	-	-	-	-	-
77.0	47.6	-	-	7.0	-	-	-	-	-	-	-	-
77.0	48.0	-	-	12.7	-	-	-	-	-	-	-	-
80.0	50.0	-	-	-	-	-	3.8	-	-	-	-	-
80.0	50.2	-	-	0.3	-	-	-	-	-	2.6	-	-
83.0	51.0	4.0	-	0.0	-	-	0.0	-	-	0.0	-	-
87.0	50.0	0.0	-	0.0	-	-	0.0	-	-	3.4	-	-
90.0	28.0	0.0	-	0.0	2.8	-	0.0	-	-	0.0	-	-
97.0	28.7	-	-	-	-	-	1.3	-	-	0.0	-	-
100.0	29.0	-	-	-	1.8	-	2.5	-	-	0.0	-	-
103.0	29.0	-	-	1.7	-	-	0.0	-	-	0.0	-	-
103.0	30.0	3.0	-	0.0	-	-	9.0	-	-	0.0	-	-
103.0	65.0	0.0	-	2.7	-	-	0.0	-	-	0.0	-	-
107.0	30.0	0.0	-	1.7	-	-	0.0	-	-	0.0	-	-
107.0	31.0	0.0	-	5.2	-	-	0.0	-	-	0.0	-	-
107.0	32.0	0.0	-	2.8	-	-	3.1	-	-	0.0	-	-

TABLE 4. (cont.)

Clinidae (cont.)												
STATION	JAN.	FEB.	MAR.	APR.	MAY	JUNE	JULY	AUG.	SEP.	OCT.	NOV.	DEC.
110.0	32.0	9.4	-	-	0.0	-	0.0	-	-	0.0	-	-
113.0	40.0	0.0	-	2.8	-	-	0.0	-	-	0.0	-	-
117.0	24.8	-	-	1.2	-	-	0.0	-	-	0.0	-	-
117.0	25.0	-	-	1.6	-	-	0.0	-	-	0.0	-	-
120.0	35.0	0.0	-	-	8.4	-	0.0	-	-	0.0	-	-
120.0	40.0	0.0	-	-	9.6	-	0.0	-	-	0.0	-	-
123.0	37.0	3.2	-	0.0	-	-	-	0.0	-	0.0	-	-
130.0	26.0	-	-	-	0.0	-	-	0.0	-	0.6	-	-
140.0	30.0	2.8	-	-	0.0	-	-	-	-	-	-	-
Gobiidae												
STATION	JAN.	FEB.	MAR.	APR.	MAY	JUNE	JULY	AUG.	SEP.	OCT.	NOV.	DEC.
60.0	49.2	-	-	1.0	-	-	-	-	-	-	-	-
60.0	50.0	-	-	3.0	-	-	-	-	-	-	-	-
60.0	51.0	-	-	1.6	-	-	-	-	-	-	-	-
60.0	52.0	-	-	0.0	-	-	-	-	-	-	-	-
70.0	80.0	2.4	-	0.0	-	-	-	-	-	-	-	-
73.0	60.0	3.0	-	2.8	-	-	-	-	-	-	-	-
80.0	51.0	0.0	-	0.0	-	-	0.0	-	-	38.9	-	-
80.0	52.0	-	-	0.0	-	-	2.8	-	-	13.6	-	-
80.0	55.0	3.0	-	0.0	-	-	0.0	-	-	0.0	-	-
82.0	47.0	0.0	-	0.0	-	-	0.0	-	-	2.4	-	-
83.0	39.0	-	-	0.0	-	-	0.0	-	-	0.7	-	-
83.0	40.0	-	-	0.0	-	-	1.1	-	-	0.0	-	-
83.0	43.0	3.0	-	0.0	-	-	0.0	-	-	2.7	-	-
83.0	51.0	6.0	-	0.0	-	-	2.6	-	-	5.8	-	-
83.0	55.0	0.0	-	0.0	-	-	0.0	-	-	2.7	-	-
83.0	60.0	9.7	-	0.0	-	-	11.6	-	-	0.0	-	-
83.0	70.0	0.0	-	0.0	-	-	0.0	-	-	2.6	-	-
87.0	32.5	-	-	1.2	-	-	0.0	-	-	0.0	-	-
87.0	33.0	-	-	0.0	-	-	0.0	-	-	0.6	-	-
87.0	34.0	-	-	0.0	-	-	2.8	-	-	0.0	-	-
87.0	45.0	24.4	-	6.7	-	-	0.0	-	-	0.0	-	-
87.0	50.0	2.9	-	0.0	-	-	0.0	-	-	3.4	-	-
87.0	55.0	0.0	-	0.0	-	-	2.9	-	-	0.0	-	-
87.0	70.0	0.0	-	3.2	-	-	0.0	-	-	0.0	-	-
90.0	27.5	-	-	-	0.0	-	0.0	-	-	1.6	-	-
90.0	32.0	0.0	-	-	0.0	-	2.6	-	-	0.0	-	-
90.0	45.0	2.9	-	-	0.0	-	3.0	-	-	0.0	-	-
90.0	70.0	0.0	-	-	0.0	-	0.0	-	-	0.0	-	-
93.0	26.5	-	-	0.0	-	-	10.2	-	-	0.3	-	-
93.0	27.0	-	-	0.0	-	-	0.0	-	-	0.0	-	-
93.0	28.0	0.0	-	0.0	-	-	0.0	-	-	3.5	-	-
97.0	29.0	-	-	0.0	-	-	0.0	-	-	1.3	-	-

TABLE 4. (cont.)

Gobiidae (cont.)												
STATION	JAN.	FEB.	MAR.	APR.	MAY	JUNE	JULY	AUG.	SEP.	OCT.	NOV.	DEC.
97.0	35.0	0.0	-	5.7	-	-	0.0	-	-	0.0	-	-
100.0	29.0	-	-	-	3.5	-	0.0	-	-	0.2	-	-
100.0	30.0	0.0	-	-	3.0	-	0.0	-	-	5.5	-	-
103.0	29.0	-	-	0.0	-	-	0.8	-	-	0.4	-	-
103.0	30.0	0.0	-	0.0	-	-	3.0	-	-	1.6	-	-
103.0	35.0	0.0	-	0.0	-	-	9.0	-	-	0.0	-	-
103.0	55.0	0.0	-	0.0	-	-	3.0	-	-	0.0	-	-
107.0	32.0	0.0	-	2.8	-	-	6.2	-	-	0.0	-	-
107.0	35.0	0.0	-	0.0	-	-	0.0	-	-	5.9	-	-
107.0	40.0	3.3	-	0.0	-	-	0.0	-	-	0.0	-	-
110.0	32.0	1.9	-	0.0	1.9	-	0.0	-	-	4.1	-	-
113.0	30.0	3.9	-	0.0	-	-	0.0	-	-	0.8	-	-
117.0	24.8	-	-	0.0	-	-	0.0	-	-	0.3	-	-
120.0	22.8	-	-	-	-	-	-	-	-	35.0	-	-
120.0	24.0	-	-	0.0	-	-	0.0	-	-	4.6	-	-
120.0	25.0	0.0	-	0.0	-	-	0.0	-	-	13.9	-	-
120.0	30.0	0.0	-	0.0	-	-	0.0	-	-	2.4	-	-
120.0	40.0	0.0	-	-	2.4	-	0.0	-	-	17.4	-	-
120.0	45.0	0.0	-	-	0.0	-	0.0	-	-	5.7	-	-
123.0	35.6	-	-	-	-	-	-	-	-	2.5	-	-
123.0	36.0	-	-	0.0	-	-	-	0.0	-	2.8	-	-
130.0	25.5	-	-	-	0.0	-	-	0.0	-	0.6	-	-
130.0	35.0	0.0	-	-	0.0	-	-	0.0	-	5.9	-	-
130.0	45.0	0.0	-	-	0.0	-	-	0.0	-	2.8	-	-
133.0	21.0	-	-	1.7	-	-	-	0.0	-	0.0	-	-
133.0	25.0	0.0	-	0.0	-	-	-	0.0	-	2.6	-	-
133.0	30.0	3.2	-	0.0	-	-	-	0.0	-	98.0	-	-
133.0	35.0	0.0	-	0.0	-	-	-	0.0	-	5.6	-	-
133.0	55.0	0.0	-	0.0	-	-	-	0.0	-	0.0	-	-
137.0	20.0	-	-	-	0.0	-	-	3.0	-	0.1	-	-
137.0	21.0	-	-	-	0.3	-	-	-	-	0.3	-	-
137.0	22.0	-	-	-	1.4	-	-	-	-	0.0	-	-
137.0	23.0	0.0	-	-	0.0	-	-	-	-	7.2	-	-
137.0	40.0	0.0	-	-	0.0	-	-	-	-	19.1	-	-
137.0	45.0	0.0	-	-	0.0	-	-	-	-	2.7	-	-
137.0	50.0	0.0	-	-	0.0	-	-	0.0	-	10.5	-	-
<i>Icosteus aenigmaticus</i>												
STATION	JAN.	FEB.	MAR.	APR.	MAY	JUNE	JULY	AUG.	SEP.	OCT.	NOV.	DEC.
67.0	60.0	-	-	0.0	-	-	-	-	-	-	-	-
	3.2	-	-	-	-	-	-	-	-	-	-	-

TABLE 4. (cont.)

Labridae

STATION	JAN.	FEB.	MAR.	APR.	MAY	JUNE	JULY	AUG.	SEP.	OCT.	NOV.	DEC.
113.0	29.0	-	-	0.0	-	-	0.0	-	-	0.4	-	-
117.0	24.8	-	-	0.0	-	-	0.0	-	-	0.3	-	-
120.0	25.0	0.0	-	0.0	-	-	9.6	-	-	0.0	-	-
120.0	45.0	0.0	-	0.0	0.0	-	3.0	-	-	0.0	-	-
120.0	55.0	0.0	-	0.0	0.0	-	6.8	-	-	0.0	-	-
133.0	21.0	-	-	0.0	0.0	-	-	6.3	-	0.0	-	-
137.0	20.0	-	-	0.0	0.0	-	-	-	-	0.3	-	-
137.0	21.0	-	-	0.0	0.0	-	-	-	-	0.6	-	-
137.0	40.0	0.0	-	-	0.0	-	-	-	-	2.7	-	-

Halichoeres spp.

STATION	JAN.	FEB.	MAR.	APR.	MAY	JUNE	JULY	AUG.	SEP.	OCT.	NOV.	DEC.
113.0	90.0	0.0	-	0.0	-	-	3.1	-	-	-	-	-
117.0	25.0	-	-	0.0	-	-	0.0	-	-	4.4	-	-
118.0	39.0	0.0	-	0.0	-	-	0.0	-	-	2.9	-	-
120.0	22.3	-	-	-	-	-	9.4	-	-	-	-	-
120.0	22.8	-	-	-	-	-	-	-	-	0.3	-	-
120.0	24.0	-	-	0.0	-	-	2.7	-	-	0.0	-	-
120.0	25.0	0.0	-	0.0	-	-	3.2	-	-	13.9	-	-
120.0	35.0	0.0	-	0.0	-	-	0.0	-	-	2.4	-	-
120.0	45.0	0.0	-	0.0	0.0	-	2.3	-	-	2.4	-	-
120.0	50.0	0.0	-	0.0	0.0	-	0.0	-	-	5.7	-	-
120.0	55.0	0.0	-	0.0	0.0	-	10.3	-	-	0.0	-	-
120.0	70.0	0.0	-	0.0	0.0	-	17.1	0.0	-	0.0	-	-
123.0	35.6	-	-	-	0.0	-	-	0.0	-	2.7	-	-
123.0	36.0	-	-	0.0	-	-	-	0.0	-	34.0	-	-
123.0	37.0	0.0	-	0.0	-	-	-	0.0	-	82.8	-	-
123.0	45.0	0.0	-	0.0	-	-	-	0.0	-	55.2	-	-
127.0	32.6	-	-	0.0	-	-	-	0.0	-	2.6	-	-
127.0	33.0	-	-	0.0	-	-	-	-	-	2.2	-	-
127.0	34.0	0.0	-	0.0	-	-	-	0.0	-	55.9	-	-
127.0	40.0	0.0	-	0.0	0.0	-	-	0.0	-	67.5	-	-
130.0	25.5	-	-	0.0	0.0	-	-	4.2	-	0.0	-	-
130.0	26.0	-	-	0.0	0.0	-	-	0.0	-	2.0	-	-
130.0	28.0	-	-	0.0	0.0	-	-	0.0	-	1.8	-	-
130.0	30.0	0.0	-	0.0	0.0	-	-	45.6	-	5.3	-	-
130.0	35.0	0.0	-	0.0	0.0	-	-	0.0	-	7.4	-	-
130.0	40.0	0.0	-	0.0	0.0	-	-	0.0	-	35.3	-	-
133.0	21.0	-	-	0.0	0.0	-	-	6.3	-	0.0	-	-
133.0	25.0	0.0	-	0.0	0.0	-	-	6.3	-	0.6	-	-
133.0	30.0	0.0	-	0.0	-	-	-	60.8	-	19.6	-	-
137.0	21.0	-	-	0.0	-	-	-	0.0	-	2.0	-	-
137.0	22.0	-	-	0.0	0.0	-	-	-	-	4.3	-	-

TABLE 4. (cont.)

Halichoeres spp. (cont.)

STATION	JAN.	FEB.	MAR.	APR.	MAY	JUNE	JULY	AUG.	SEP.	OCT.	NOV.	DEC.
137.0	23.0	0.0	-	-	0.0	-	-	-	-	2.4	-	-
137.0	30.0	0.0	-	-	0.0	-	-	-	-	2.8	-	-
137.0	60.0	0.0	-	-	0.0	-	-	2.9	-	0.0	-	-

Oxyjulis californica

STATION	JAN.	FEB.	MAR.	APR.	MAY	JUNE	JULY	AUG.	SEP.	OCT.	NOV.	DEC.
80.0	51.0	-	-	0.0	-	-	0.0	-	-	13.0	-	-
80.0	52.0	-	-	0.0	-	-	0.0	-	-	13.6	-	-
80.0	55.0	-	-	0.0	-	-	0.0	-	-	5.3	-	-
82.0	47.0	-	-	0.0	-	-	0.0	-	-	9.7	-	-
83.0	39.0	-	-	0.0	-	-	3.3	-	-	0.0	-	-
83.0	40.0	-	-	0.0	-	-	2.3	-	-	2.9	-	-
83.0	43.0	-	-	0.0	-	-	0.0	-	-	2.7	-	-
87.0	33.0	-	-	0.0	-	-	18.7	-	-	0.0	-	-
87.0	34.0	-	-	0.0	-	-	5.5	-	-	0.7	-	-
87.0	60.0	-	-	0.0	-	-	0.0	-	-	2.7	-	-
90.0	32.0	0.0	-	-	0.0	-	2.6	-	-	9.1	-	-
90.0	45.0	0.0	-	-	0.0	-	5.6	-	-	0.0	-	-
93.0	30.0	0.0	-	0.0	-	-	5.8	-	-	0.0	-	-
93.0	45.0	0.0	-	0.0	-	-	3.3	-	-	0.0	-	-
93.0	70.0	0.0	-	0.0	-	-	9.1	-	-	0.0	-	-
93.0	80.0	0.0	-	0.0	-	-	2.7	-	-	0.0	-	-
97.0	32.0	0.0	-	0.0	-	-	0.0	-	-	2.7	-	-
97.0	50.0	0.0	-	0.0	-	-	4.2	-	-	0.0	-	-
97.0	55.0	0.0	-	0.0	-	-	3.1	-	-	0.0	-	-
97.0	65.0	0.0	-	0.0	-	-	2.9	-	-	0.0	-	-
100.0	29.0	-	-	0.0	0.0	-	2.5	-	-	0.0	-	-
103.0	30.0	0.0	-	0.0	-	-	0.0	-	-	4.9	-	-
103.0	45.0	0.0	-	0.0	-	-	0.0	-	-	2.9	-	-
107.0	31.0	-	-	0.0	-	-	7.0	-	-	0.0	-	-
107.0	32.0	0.0	-	0.0	-	-	3.1	-	-	0.0	-	-
107.0	40.0	0.0	-	0.0	-	-	0.0	-	-	2.9	-	-
110.0	35.0	0.0	-	0.0	0.0	-	19.7	-	-	0.0	-	-
113.0	90.0	0.0	-	0.0	-	-	3.1	-	-	-	-	-
117.0	90.0	0.0	-	0.0	-	-	3.0	-	-	0.0	-	-
130.0	26.0	-	-	0.0	0.0	-	-	10.1	-	0.0	-	-
137.0	23.0	0.0	-	-	0.0	-	-	-	-	2.4	-	-

Semicossyphus pulcher

STATION	JAN.	FEB.	MAR.	APR.	MAY	JUNE	JULY	AUG.	SEP.	OCT.	NOV.	DEC.
80.0	51.0	-	-	0.0	-	-	0.0	-	-	1.4	-	-
82.0	47.0	0.0	-	0.0	-	-	6.4	-	-	0.0	-	-

TABLE 4. (cont.)

<i>Semicossyphus pulcher</i> (cont.)												
STATION	JAN.	FEB.	MAR.	APR.	MAY	JUNE	JULY	AUG.	SEP.	OCT.	NOV.	DEC.
83.0	40.0	-	-	0.0	-	-	0.0	-	-	2.9	-	-
83.0	43.0	-	-	0.0	-	-	6.2	-	-	0.0	-	-
87.0	32.5	-	-	0.0	-	-	0.0	-	-	0.1	-	-
87.0	34.0	-	-	0.0	-	-	2.8	-	-	0.0	-	-
90.0	27.5	-	-	-	0.0	-	0.0	-	-	0.2	-	-
93.0	26.5	-	-	0.0	-	-	0.0	-	-	0.1	-	-
103.0	29.0	-	-	0.0	-	-	0.0	-	-	0.8	-	-
103.0	30.0	0.0	-	0.0	-	-	0.0	-	-	1.6	-	-
107.0	32.0	0.0	-	0.0	-	-	3.1	-	-	0.0	-	-
107.0	40.0	0.0	-	0.0	-	-	0.0	-	-	8.8	-	-
113.0	30.0	0.0	-	0.0	-	-	0.0	-	-	0.8	-	-
117.0	24.8	-	-	0.0	-	-	1.6	-	-	0.0	-	-
120.0	24.0	-	-	0.0	-	-	2.7	-	-	0.0	-	-
120.0	40.0	0.0	-	0.0	0.0	-	0.0	-	-	2.2	-	-
120.0	45.0	0.0	-	0.0	0.0	-	6.1	-	-	0.0	-	-
120.0	55.0	0.0	-	0.0	0.0	-	13.7	-	-	0.0	-	-
123.0	35.6	-	-	-	-	-	-	0.0	-	0.7	-	-
123.0	36.0	-	-	0.0	-	-	-	0.0	-	4.1	-	-
127.0	33.0	-	-	0.0	-	-	-	0.0	-	4.0	-	-

Pomacentridae

STATION	JAN.	FEB.	MAR.	APR.	MAY	JUNE	JULY	AUG.	SEP.	OCT.	NOV.	DEC.
93.0	26.5	-	-	0.0	-	-	1.2	-	-	0.0	-	-
93.0	27.0	-	-	0.0	-	-	5.1	-	-	0.0	-	-
93.0	30.0	0.0	-	0.0	-	-	2.9	-	-	0.0	-	-
100.0	29.0	-	-	0.0	0.0	-	14.9	-	-	0.0	-	-
103.0	28.5	-	-	0.0	-	-	-	-	-	0.6	-	-
120.0	35.0	0.0	-	0.0	0.0	-	2.3	-	-	0.0	-	-
120.0	40.0	0.0	-	0.0	0.0	-	17.0	-	-	0.0	-	-
123.0	37.0	0.0	-	0.0	-	-	-	0.0	-	374.4	-	-
137.0	23.0	8.7	-	-	0.0	-	-	-	-	0.0	-	-
137.0	80.0	0.0	-	-	0.0	-	-	3.0	-	-	-	-

Chromis punctipinnis

STATION	JAN.	FEB.	MAR.	APR.	MAY	JUNE	JULY	AUG.	SEP.	OCT.	NOV.	DEC.
80.0	50.2	-	-	0.0	-	-	-	-	-	0.3	-	-
80.0	70.0	-	-	0.0	-	-	0.0	-	-	2.7	-	-
83.0	40.0	-	-	0.0	-	-	0.0	-	-	2.9	-	-
83.0	43.0	0.0	-	0.0	-	-	6.2	-	-	0.0	-	-
87.0	33.0	-	-	0.0	-	-	10.7	-	-	0.0	-	-
87.0	34.0	-	-	0.0	-	-	11.0	-	-	0.0	-	-
90.0	28.0	-	-	0.0	0.0	-	0.0	-	-	23.1	-	-

TABLE 4. (cont.)

Chromis punctipinnis (cont.)

STATION	JAN.	FEB.	MAR.	APR.	MAY	JUNE	JULY	AUG.	SEP.	OCT.	NOV.	DEC.
90.0	32.0	0.0	-	-	0.0	-	0.0	-	-	15.1	-	-
93.0	26.5	-	-	0.0	-	-	68.4	-	-	0.0	-	-
93.0	27.0	-	-	0.0	-	-	285.6	-	-	0.0	-	-
93.0	28.0	0.0	-	0.0	-	-	22.0	-	-	0.0	-	-
93.0	30.0	0.0	-	0.0	-	-	2.9	-	-	0.0	-	-
97.0	28.7	-	-	-	-	-	48.5	-	-	0.0	-	-
97.0	29.0	-	-	0.0	-	-	2.4	-	-	0.0	-	-
97.0	30.0	0.0	-	0.0	-	-	5.3	-	-	0.0	-	-
97.0	32.0	0.0	-	0.0	-	-	32.8	-	-	8.1	-	-
97.0	35.0	0.0	-	0.0	-	-	0.0	-	-	5.6	-	-
100.0	29.0	-	-	-	0.0	-	5.0	-	-	0.0	-	-
100.0	30.0	0.0	-	0.0	-	-	5.1	-	-	0.0	-	-
103.0	29.0	-	-	0.0	-	-	0.0	-	-	0.8	-	-
103.0	30.0	0.0	-	0.0	-	-	9.0	-	-	0.0	-	-
103.0	35.0	0.0	-	0.0	-	-	15.1	-	-	0.0	-	-
107.0	32.0	0.0	-	0.0	-	-	0.0	-	-	2.9	-	-
107.0	45.0	0.0	-	0.0	-	-	3.1	-	-	0.0	-	-
110.0	32.0	0.0	-	-	0.0	-	0.0	-	-	1.4	-	-
110.0	35.0	0.0	-	0.0	-	-	0.0	-	-	2.7	-	-
113.0	30.0	0.0	-	0.0	-	-	0.0	-	-	8.2	-	-
113.0	35.0	0.0	-	0.0	-	-	0.0	-	-	3.5	-	-
117.0	24.8	-	-	0.0	-	-	0.0	-	-	4.4	-	-
117.0	25.0	-	-	0.0	-	-	0.0	-	-	0.5	-	-
120.0	24.0	-	-	0.0	-	-	0.0	-	-	11.4	-	-
120.0	45.0	0.0	-	-	0.0	-	10.3	-	-	0.0	-	-
120.0	55.0	0.0	-	-	0.0	-	3.4	-	-	0.0	-	-
120.0	60.0	0.0	-	-	0.0	-	-	-	-	0.2	-	-
123.0	35.6	-	-	-	-	-	-	-	-	10.4	-	-
123.0	36.0	-	-	0.0	-	-	-	0.0	-	2.8	-	-
123.0	42.0	0.0	-	0.0	-	-	-	0.0	-	2.6	-	-
123.0	45.0	0.0	-	0.0	-	-	-	0.0	-	2.6	-	-
127.0	60.0	0.0	-	0.0	-	-	-	0.0	-	2.8	-	-
130.0	45.0	0.0	-	-	0.0	-	-	0.0	-	2.8	-	-
133.0	30.0	0.0	-	0.0	-	-	-	0.0	-	-	-	-

Hypsypops rubicundus

STATION	JAN.	FEB.	MAR.	APR.	MAY	JUNE	JULY	AUG.	SEP.	OCT.	NOV.	DEC.
120.0	50.0	-	-	-	0.0	-	0.0	-	-	2.6	-	-

Brama spp.

STATION	JAN.	FEB.	MAR.	APR.	MAY	JUNE	JULY	AUG.	SEP.	OCT.	NOV.	DEC.
70.0	200.0	-	-	0.0	-	-	-	-	-	-	-	-
	2.8	-	-	-	-	-	-	-	-	-	-	-

TABLE 4. (cont.)

Brama spp. (cont.)

STATION	JAN.	FEB.	MAR.	APR.	MAY	JUNE	JULY	AUG.	SEP.	OCT.	NOV.	DEC.
90.0	130.0	2.9	-	-	-	-	-	-	-	-	-	-
90.0	160.0	2.7	-	0.0	-	-	-	-	-	-	-	-
90.0	180.0	2.7	-	2.8	-	-	-	-	-	-	-	-
93.0	80.0	-	0.0	0.0	-	0.0	0.0	-	-	2.5	-	-
93.0	90.0	-	0.0	0.0	-	0.0	0.0	-	-	5.0	-	-
97.0	50.0	-	0.0	0.0	-	0.0	0.0	-	-	2.8	-	-
97.0	80.0	-	0.0	0.0	-	0.0	0.0	-	-	2.3	-	-
97.0	90.0	-	0.0	0.0	-	0.0	0.0	-	-	2.8	-	-
103.0	70.0	-	0.0	0.0	-	0.0	0.0	-	-	2.7	-	-
107.0	65.0	-	0.0	0.0	-	0.0	0.0	-	-	2.7	-	-
107.0	90.0	-	0.0	0.0	-	3.0	0.0	-	-	0.0	-	-
110.0	40.0	-	0.0	0.0	0.0	0.0	0.0	-	-	2.8	-	-
113.0	35.0	-	0.0	0.0	0.0	0.0	0.0	-	-	2.7	-	-
113.0	45.0	-	0.0	0.0	-	0.0	0.0	-	-	3.0	-	-
117.0	45.0	-	0.0	0.0	-	0.0	0.0	-	-	2.6	-	-

Carangidae

STATION	JAN.	FEB.	MAR.	APR.	MAY	JUNE	JULY	AUG.	SEP.	OCT.	NOV.	DEC.
93.0	26.5	-	-	0.0	-	-	1.2	-	-	0.0	-	-
113.0	60.0	0.0	-	0.0	-	-	0.0	-	-	2.7	-	-
120.0	24.0	-	-	0.0	-	-	5.4	-	-	0.0	-	-
120.0	25.0	0.0	-	0.0	-	-	217.6	-	-	0.0	-	-
120.0	55.0	0.0	-	-	0.0	-	17.1	-	-	0.0	-	-
130.0	28.0	-	-	-	0.0	-	-	37.0	-	0.0	-	-
130.0	35.0	0.0	-	-	0.0	-	-	3.3	-	0.0	-	-
133.0	21.0	-	-	0.0	-	-	-	145.4	-	3.2	-	-
133.0	23.0	-	-	0.0	-	-	-	43.0	-	50.8	-	-
133.0	25.0	0.0	-	0.0	-	-	-	32.0	-	18.1	-	-
133.0	30.0	0.0	-	0.0	-	-	-	2.9	-	0.0	-	-
133.0	35.0	0.0	-	0.0	-	-	-	5.7	-	0.0	-	-
137.0	20.0	-	-	-	0.0	-	-	-	-	0.6	-	-
137.0	21.0	-	-	-	0.0	-	-	-	-	5.5	-	-
137.0	23.0	0.0	-	-	0.0	-	-	-	-	98.0	-	-
137.0	30.0	0.0	-	-	0.0	-	-	-	-	2.8	-	-
137.0	35.0	0.0	-	-	0.0	-	-	-	-	2.7	-	-

Seriola lalandi

STATION	JAN.	FEB.	MAR.	APR.	MAY	JUNE	JULY	AUG.	SEP.	OCT.	NOV.	DEC.
97.0	32.0	0.0	-	0.0	-	-	0.0	-	-	2.7	-	-
113.0	60.0	0.0	-	0.0	-	-	5.9	-	-	0.0	-	-
117.0	65.0	0.0	-	0.0	-	-	11.8	-	-	0.0	-	-
117.0	70.0	0.0	-	0.0	-	-	6.1	-	-	0.0	-	-

TABLE 4. (cont.)

Seriola lalandi (cont.)

STATION	JAN.	FEB.	MAR.	APR.	MAY	JUNE	JULY	AUG.	SEP.	OCT.	NOV.	DEC.
117.0	80.0	0.0	-	0.0	-	-	3.1	-	-	0.0	-	-
120.0	50.0	0.0	-	-	0.0	-	47.9	-	-	0.0	-	-
120.0	55.0	0.0	-	-	0.0	-	20.5	-	-	0.0	-	-
120.0	60.0	0.0	-	-	0.0	-	30.5	-	-	0.0	-	-
120.0	65.0	0.0	-	-	0.0	-	3.3	-	-	0.0	-	-
123.0	36.0	-	-	0.0	-	-	-	0.0	-	0.7	-	-
123.0	80.0	0.0	-	0.0	-	-	-	14.6	-	-	-	-
127.0	40.0	0.0	-	0.0	0.0	-	-	16.7	-	0.0	-	-
127.0	45.0	0.0	-	0.0	-	-	-	4.5	-	0.0	-	-
130.0	30.0	0.0	-	-	0.0	-	-	2.3	-	0.0	-	-
130.0	35.0	0.0	-	-	0.0	-	-	26.0	-	0.0	-	-

Trachurus symmetricus

STATION	JAN.	FEB.	MAR.	APR.	MAY	JUNE	JULY	AUG.	SEP.	OCT.	NOV.	DEC.
60.0	120.0	-	-	28.3	-	-	-	-	-	-	-	-
60.0	140.0	-	-	13.7	-	-	-	-	-	-	-	-
70.0	90.0	-	-	14.6	-	-	-	-	-	-	-	-
70.0	100.0	-	-	14.8	-	-	-	-	-	-	-	-
70.0	120.0	-	-	2.4	-	-	-	-	-	-	-	-
80.0	60.0	-	-	3.2	-	-	40.3	-	-	0.0	-	-
80.0	65.0	-	-	0.0	-	-	100.7	-	-	0.0	-	-
80.0	70.0	-	-	5.8	-	-	16.0	-	-	0.0	-	-
80.0	80.0	-	-	5.2	-	-	5.5	-	-	0.0	-	-
83.0	39.0	-	-	1.1	-	-	0.0	-	-	0.0	-	-
83.0	40.0	-	-	0.0	-	-	1.1	-	-	0.0	-	-
83.0	60.0	-	-	0.0	-	-	0.0	-	-	29.4	-	-
83.0	65.0	-	-	0.0	-	-	9.2	-	-	0.0	-	-
83.0	70.0	-	-	9.5	-	-	5.2	-	-	0.0	-	-
83.0	80.0	-	-	12.5	-	-	0.0	-	-	0.0	-	-
83.0	90.0	-	-	0.0	-	-	0.0	-	-	0.0	-	-
83.0	110.0	13.0	-	-	-	-	-	-	-	-	-	-
83.0	115.0	7.9	-	-	-	-	-	-	-	-	-	-
87.0	32.5	-	-	0.0	-	-	0.0	-	-	0.3	-	-
87.0	50.0	0.0	-	0.0	-	-	0.0	-	-	3.4	-	-
87.0	55.0	0.0	-	0.0	-	-	2.9	-	-	0.0	-	-
87.0	60.0	0.0	-	0.0	-	-	5.5	-	-	61.0	-	-
87.0	65.0	0.0	-	0.0	-	-	15.2	-	-	2.7	-	-
87.0	70.0	3.0	-	0.0	-	-	10.6	-	-	5.3	-	-
87.0	80.0	0.0	-	6.3	-	-	0.0	-	-	0.0	-	-
87.0	85.0	3.4	-	-	-	-	0.0	-	-	-	-	-
87.0	90.0	16.6	-	3.0	-	-	0.0	-	-	0.0	-	-
87.0	100.0	26.5	-	-	-	-	-	-	-	-	-	-
87.0	105.0	6.4	-	-	-	-	-	-	-	-	-	-
90.0	27.5	-	-	-	0.0	-	2.5	-	-	0.0	-	-

TABLE 4. (cont.)

Trachurus symmetricus (cont.)

STATION	JAN.	FEB.	MAR.	APR.	MAY	JUNE	JULY	AUG.	SEP.	OCT.	NOV.	DEC.
90.0	32.0	0.0	-	-	0.0	-	0.0	-	-	3.0	-	-
90.0	45.0	0.0	-	-	3.0	-	13.9	-	-	0.0	-	-
90.0	60.0	9.2	-	-	3.1	-	24.4	-	-	0.0	-	-
90.0	65.0	-	-	-	8.4	-	2.8	-	-	0.0	-	-
90.0	70.0	17.3	-	-	18.1	-	17.9	-	-	0.0	-	-
90.0	80.0	47.1	-	-	0.0	-	0.0	-	-	0.0	-	-
90.0	80.0	5.9	-	-	0.0	-	0.0	-	-	0.0	-	-
90.0	90.0	5.4	-	-	-	-	-	-	-	-	-	-
90.0	100.0	-	-	-	-	-	-	-	-	-	-	-
90.0	110.0	-	-	-	-	-	-	-	-	-	-	-
90.0	120.0	-	-	-	-	-	-	-	-	-	-	-
90.0	140.0	0.0	-	-	-	-	-	-	-	-	-	-
93.0	35.0	0.0	-	-	-	-	2.9	-	-	0.0	-	-
93.0	40.0	0.0	-	-	-	-	12.2	-	-	0.0	-	-
93.0	45.0	0.0	-	-	-	-	22.9	-	-	0.0	-	-
93.0	55.0	0.0	-	-	-	-	0.0	-	-	2.7	-	-
93.0	65.0	0.0	-	-	-	-	6.2	-	-	0.0	-	-
93.0	70.0	15.7	-	-	-	-	9.1	-	-	0.0	-	-
93.0	80.0	19.6	-	-	-	-	16.4	-	-	0.0	-	-
97.0	40.0	0.0	-	-	-	-	12.5	-	-	0.0	-	-
97.0	45.0	0.0	-	-	-	-	6.9	-	-	0.0	-	-
97.0	50.0	0.0	-	-	-	-	84.0	-	-	0.0	-	-
97.0	55.0	6.7	-	-	-	-	31.2	-	-	0.0	-	-
97.0	60.0	6.8	-	-	-	-	48.0	-	-	0.0	-	-
97.0	65.0	634.4	-	-	-	-	5.8	-	-	0.0	-	-
97.0	70.0	202.3	-	-	-	-	2.9	-	-	0.0	-	-
97.0	80.0	3.1	-	-	-	-	2.9	-	-	0.0	-	-
97.0	90.0	3.0	-	-	-	-	-	-	-	0.0	-	-
97.0	110.0	5.9	-	-	-	-	-	-	-	-	-	-
100.0	30.0	0.0	-	-	-	-	2.6	-	-	0.0	-	-
100.0	35.0	0.0	-	-	-	-	2.8	-	-	0.0	-	-
100.0	40.0	3.0	-	-	-	-	43.8	-	-	0.0	-	-
100.0	45.0	0.0	-	-	-	-	17.0	-	-	0.0	-	-
100.0	50.0	42.1	-	-	-	-	18.1	-	-	0.0	-	-
100.0	55.0	18.2	-	-	-	-	17.3	-	-	0.0	-	-
100.0	60.0	30.5	-	-	-	-	0.0	-	-	0.0	-	-
100.0	65.0	315.6	-	-	-	-	0.0	-	-	0.0	-	-
100.0	70.0	51.3	-	-	-	-	37.1	-	-	0.0	-	-
100.0	80.0	153.0	-	-	-	-	0.0	-	-	0.0	-	-
100.0	90.0	5.9	-	-	-	-	0.0	-	-	0.0	-	-
100.0	100.0	0.0	-	-	-	-	-	-	-	-	-	-
103.0	29.0	-	-	-	-	-	0.0	-	-	0.0	-	-
103.0	40.0	0.0	-	-	-	-	44.1	-	-	0.0	-	-
103.0	45.0	11.4	-	-	-	-	0.0	-	-	0.0	-	-
103.0	50.0	89.9	-	-	-	-	0.0	-	-	0.0	-	-
103.0	55.0	629.8	-	-	-	-	3.0	-	-	0.0	-	-
103.0	60.0	45.1	-	-	-	-	0.0	-	-	0.0	-	-
103.0	83.2	83.2	-	-	-	-	-	-	-	-	-	-

TABLE 4. (cont.)

Trachurus symmetricus (cont.)

STATION	JAN.	FEB.	MAR.	APR.	MAY	JUNE	JULY	AUG.	SEP.	OCT.	NOV.	DEC.
103.0	65.0	260.9	-	112.3	-	-	0.0	-	-	0.0	-	-
103.0	70.0	400.0	-	68.6	-	-	0.0	-	-	0.0	-	-
103.0	80.0	1319.7	-	27.4	-	-	0.0	-	-	0.0	-	-
103.0	90.0	12.3	-	15.4	-	-	0.0	-	-	0.0	-	-
107.0	50.0	6.2	-	0.0	-	-	3.2	-	-	0.0	-	-
107.0	55.0	13.1	-	0.0	-	-	3.2	-	-	0.0	-	-
107.0	60.0	878.1	-	5.8	-	-	34.5	-	-	0.0	-	-
107.0	65.0	22.5	-	3.0	-	-	6.3	-	-	0.0	-	-
107.0	70.0	166.3	-	0.0	-	-	3.0	-	-	0.0	-	-
107.0	80.0	478.5	-	5.5	-	-	3.0	-	-	0.0	-	-
107.0	90.0	9.6	-	3.0	-	-	0.0	-	-	0.0	-	-
110.0	55.0	2.9	-	0.0	0.0	-	3.0	-	-	0.0	-	-
110.0	60.0	3.0	-	2.8	2.8	-	0.0	-	-	0.0	-	-
110.0	65.0	75.7	-	0.0	0.0	-	0.0	-	-	0.0	-	-
110.0	70.0	33.7	-	55.7	55.7	-	6.1	-	-	0.0	-	-
110.0	80.0	14.5	-	20.2	20.2	-	6.4	-	-	0.0	-	-
110.0	90.0	43.5	-	5.2	5.2	-	0.0	-	-	0.0	-	-
110.0	100.0	0.0	-	17.8	17.8	-	-	-	-	-	-	-
110.0	120.0	0.0	-	4.7	4.7	-	-	-	-	-	-	-
113.0	50.0	0.0	-	6.0	-	-	0.0	-	-	0.0	-	-
113.0	55.0	3.2	-	2.9	-	-	0.0	-	-	0.0	-	-
113.0	60.0	3.2	-	44.3	-	-	0.0	-	-	0.0	-	-
113.0	80.0	20.3	-	22.6	-	-	13.8	-	-	0.0	-	-
113.0	90.0	6.3	-	2.4	-	-	15.3	-	-	-	-	-
117.0	26.0	0.0	-	2.3	-	-	0.0	-	-	0.0	-	-
117.0	40.0	0.0	-	10.4	-	-	0.0	-	-	0.0	-	-
117.0	50.0	0.0	-	8.5	-	-	0.0	-	-	0.0	-	-
117.0	60.0	0.0	-	5.8	-	-	2.8	-	-	0.0	-	-
117.0	70.0	0.0	-	8.8	-	-	0.0	-	-	0.0	-	-
117.0	80.0	113.4	-	8.8	-	-	0.0	-	-	0.0	-	-
117.0	90.0	29.5	-	23.1	-	-	0.0	-	-	-	-	-
119.0	33.0	10.1	-	-	0.0	-	0.0	-	-	0.0	-	-
120.0	50.0	0.0	-	-	2.8	-	0.0	-	-	0.0	-	-
120.0	60.0	2.8	-	-	0.0	-	0.0	-	-	0.0	-	-
120.0	80.0	48.0	-	-	0.0	-	3.4	0.0	-	-	-	-
120.0	90.0	3.3	-	-	0.0	-	-	-	-	-	-	-
120.0	100.0	0.0	-	-	2.7	-	-	-	-	-	-	-
123.0	65.0	6.4	-	5.9	-	-	-	0.0	-	0.0	-	-
123.0	70.0	0.0	-	27.5	-	-	-	0.0	-	0.0	-	-
123.0	80.0	0.0	-	2.9	-	-	-	0.0	-	0.0	-	-
127.0	50.0	0.0	-	3.0	-	-	-	0.0	-	0.0	-	-
127.0	55.0	2.8	-	0.0	-	-	-	0.0	-	0.0	-	-
127.0	60.0	8.8	-	0.0	-	-	-	0.0	-	0.0	-	-
127.0	65.0	3.0	-	0.0	-	-	-	0.0	-	0.0	-	-
127.0	70.0	11.5	-	2.9	-	-	-	0.0	-	0.0	-	-
133.0	65.0	0.0	-	-	0.0	-	-	2.6	-	-	-	-

TABLE 4. (cont.)

<i>Coryphaena hippurus</i>												
STATION	JAN.	FEB.	MAR.	APR.	MAY	JUNE	JULY	AUG.	SEP.	OCT.	NOV.	DEC.
133.0	40.0	0.0	-	0.0	-	-	-	0.0	-	2.7	-	-
137.0	45.0	0.0	-	-	0.0	-	-	-	-	2.7	-	-
<i>Chaetodipterus zonatus</i>												
STATION	JAN.	FEB.	MAR.	APR.	MAY	JUNE	JULY	AUG.	SEP.	OCT.	NOV.	DEC.
133.0	30.0	0.0	-	0.0	-	-	-	0.0	-	5.6	-	-
Gerreidae												
STATION	JAN.	FEB.	MAR.	APR.	MAY	JUNE	JULY	AUG.	SEP.	OCT.	NOV.	DEC.
120.0	45.0	0.0	-	-	0.0	-	0.0	-	-	2.8	-	-
123.0	37.0	0.0	-	0.0	-	-	-	0.0	-	2.4	-	-
127.0	32.6	-	-	0.0	-	-	-	-	-	0.3	-	-
130.0	30.0	0.0	-	-	0.0	-	-	2.3	-	0.0	-	-
130.0	35.0	0.0	-	-	0.0	-	-	0.0	-	2.9	-	-
133.0	20.5	-	-	-	-	-	-	13.2	-	1.5	-	-
133.0	21.0	-	-	0.0	-	-	-	455.0	-	1.9	-	-
133.0	23.0	-	-	0.0	-	-	-	6.1	-	4.2	-	-
133.0	25.0	0.0	-	0.0	-	-	-	9.6	-	7.7	-	-
137.0	21.0	-	-	0.0	0.0	-	-	-	-	0.3	-	-
137.0	40.0	0.0	-	-	0.0	-	-	-	-	2.7	-	-
Haemulidae												
STATION	JAN.	FEB.	MAR.	APR.	MAY	JUNE	JULY	AUG.	SEP.	OCT.	NOV.	DEC.
120.0	22.8	-	-	-	-	-	-	-	-	0.6	-	-
127.0	40.0	0.0	-	0.0	0.0	-	-	4.2	-	0.0	-	-
130.0	26.0	-	-	-	0.0	-	-	84.5	-	0.0	-	-
130.0	28.0	-	-	-	0.0	-	-	327.8	-	0.0	-	-
130.0	30.0	0.0	-	-	0.0	-	-	32.8	-	0.0	-	-
133.0	20.5	-	-	-	-	-	-	158.0	-	0.0	-	-
133.0	21.0	-	-	0.0	-	-	-	113.8	-	2.6	-	-
133.0	23.0	-	-	0.0	-	-	-	49.1	-	0.0	-	-
133.0	25.0	0.0	-	0.0	-	-	-	262.4	-	0.0	-	-
137.0	20.0	-	-	-	0.0	-	-	-	-	0.1	-	-
137.0	21.0	-	-	-	0.0	-	-	-	-	0.6	-	-
137.0	22.0	-	-	-	0.0	-	-	-	-	2.1	-	-

TABLE 4. (cont.)

Cirella nigricans

STATION	JAN.	FEB.	MAR.	APR.	MAY	JUNE	JULY	AUG.	SEP.	OCT.	NOV.	DEC.
83.0	39.0	-	-	0.0	-	-	1.1	-	-	0.0	-	-
87.0	32.5	-	-	0.0	-	-	0.0	-	-	0.3	-	-
87.0	33.0	-	-	0.0	-	-	2.7	-	-	0.0	-	-
87.0	34.0	-	-	0.0	-	-	2.8	-	-	0.0	-	-
100.0	30.0	0.0	-	-	0.0	-	0.0	-	-	2.7	-	-
103.0	29.0	-	-	0.0	-	-	0.0	-	-	0.4	-	-
117.0	24.8	-	-	0.0	-	-	0.0	-	-	0.3	-	-
120.0	22.8	-	-	-	-	-	6.8	-	-	0.3	-	-
120.0	55.0	0.0	-	0.0	0.0	-	-	0.0	-	0.0	-	-
123.0	36.0	-	-	0.0	-	-	-	0.0	-	0.7	-	-
127.0	34.0	0.0	-	0.0	-	-	-	0.0	-	5.4	-	-

Medialuna californiensis

STATION	JAN.	FEB.	MAR.	APR.	MAY	JUNE	JULY	AUG.	SEP.	OCT.	NOV.	DEC.
83.0	40.0	-	-	0.0	-	-	0.0	-	-	1.4	-	-
87.0	32.5	-	-	0.0	-	-	2.2	-	-	0.0	-	-
87.0	34.0	-	-	0.0	-	-	8.3	-	-	0.0	-	-
87.0	40.0	0.0	-	0.0	-	-	3.0	-	-	0.0	-	-
93.0	45.0	0.0	-	0.0	-	-	3.3	-	-	0.0	-	-
97.0	55.0	0.0	-	0.0	-	-	3.1	-	-	0.0	-	-
97.0	60.0	0.0	-	0.0	-	-	3.0	-	-	0.0	-	-
100.0	35.0	0.0	-	-	0.0	-	2.8	-	-	0.0	-	-
100.0	50.0	0.0	-	-	0.0	-	3.0	-	-	0.0	-	-
100.0	70.0	0.0	-	-	0.0	-	3.1	-	-	0.0	-	-
107.0	50.0	0.0	-	0.0	-	-	9.6	-	-	0.0	-	-
110.0	80.0	0.0	-	-	2.9	-	0.0	-	-	0.0	-	-
113.0	90.0	0.0	-	0.0	-	-	3.1	-	-	-	-	-

Caulolatilus princeps

STATION	JAN.	FEB.	MAR.	APR.	MAY	JUNE	JULY	AUG.	SEP.	OCT.	NOV.	DEC.
103.0	70.0	0.0	-	0.0	-	-	0.0	-	-	2.7	-	-
120.0	45.0	0.0	-	-	0.0	-	0.0	-	-	2.8	-	-

Mullidae

STATION	JAN.	FEB.	MAR.	APR.	MAY	JUNE	JULY	AUG.	SEP.	OCT.	NOV.	DEC.
137.0	21.0	-	-	-	0.0	-	-	-	-	0.6	-	-
137.0	23.0	0.0	-	-	0.0	-	-	-	-	9.6	-	-

TABLE 4. (cont.)

STATION	Sciaenidae											
	JAN.	FEB.	MAR.	APR.	MAY	JUNE	JULY	AUG.	SEP.	OCT.	NOV.	DEC.
60.0	49.2	-	-	2.1	-	-	-	-	-	-	-	-
60.0	60.0	12.0	-	0.0	-	-	-	-	-	-	-	-
60.0	70.0	3.0	-	0.0	-	-	-	-	-	-	-	-
63.0	49.7	-	-	1.3	-	-	-	-	-	-	-	-
67.0	47.3	-	-	0.3	-	-	-	-	-	-	-	-
67.0	48.0	-	-	6.2	-	-	-	-	-	-	-	-
67.0	49.0	-	-	3.4	-	-	-	-	-	-	-	-
67.0	55.0	0.0	-	2.6	-	-	-	-	-	-	-	-
73.0	49.4	-	-	4.0	-	-	-	-	-	-	-	-
77.0	47.6	-	-	4.7	-	-	-	-	-	-	-	-
77.0	48.0	-	-	9.5	-	-	-	-	-	-	-	-
77.0	50.0	-	-	2.3	-	-	-	-	-	-	-	-
80.0	50.2	-	-	0.5	-	-	-	-	-	-	-	-
80.0	52.0	0.0	-	0.0	-	-	0.0	-	0.6	-	-	-
82.0	47.0	2.9	-	0.0	-	-	0.0	-	2.7	-	-	-
83.0	39.0	-	-	1.1	-	-	3.3	-	0.0	-	-	-
83.0	40.0	-	-	127.4	-	-	3.4	-	0.0	-	-	-
87.0	32.5	-	-	0.0	-	-	0.0	-	0.0	-	-	-
87.0	33.0	-	-	0.0	-	-	8.0	-	0.0	-	-	-
87.0	35.0	1900.6	-	0.0	-	-	0.0	-	0.0	-	-	-
87.0	40.0	0.0	-	0.0	-	-	0.0	-	0.0	-	-	-
87.0	50.0	0.0	-	0.0	-	-	0.0	-	0.0	-	-	-
90.0	27.5	-	-	2.6	-	-	0.0	-	0.0	-	-	-
90.0	28.0	-	-	-	-	-	65.2	-	0.6	-	-	-
90.0	45.0	0.0	-	-	-	-	14.7	-	0.0	-	-	-
93.0	26.5	-	-	-	-	-	2.8	-	0.0	-	-	-
93.0	27.0	-	-	65.0	-	-	2.4	-	0.3	-	-	-
93.0	28.0	15.1	-	55.6	-	-	0.0	-	0.0	-	-	-
93.0	30.0	85.8	-	27.4	-	-	0.0	-	0.0	-	-	-
93.0	35.0	3.2	-	0.0	-	-	0.0	-	0.0	-	-	-
96.8	28.7	-	-	0.0	-	-	0.0	-	0.0	-	-	-
97.0	28.7	-	-	3.3	-	-	-	-	-	-	-	-
97.0	29.0	-	-	-	-	-	19.6	-	0.0	-	-	-
97.0	30.0	690.3	-	4.7	-	-	0.0	-	0.6	-	-	-
97.0	32.0	381.4	-	0.0	-	-	0.0	-	0.0	-	-	-
103.0	28.5	-	-	0.0	-	-	0.0	-	0.0	-	-	-
103.0	28.7	-	-	0.0	-	-	-	-	0.3	-	-	-
103.0	29.0	-	-	0.0	-	-	4.7	-	-	-	-	-
103.0	30.0	11.8	-	0.0	-	-	14.8	-	8.4	-	-	-
103.0	30.0	0.0	-	0.0	-	-	0.0	-	0.0	-	-	-
103.0	35.0	0.0	-	3.0	-	-	0.0	-	0.0	-	-	-
107.0	30.0	-	-	9.1	-	-	2.7	-	0.7	-	-	-
107.0	31.0	-	-	2.6	-	-	5.3	-	0.0	-	-	-
107.0	32.0	5.4	-	0.0	-	-	0.0	-	0.0	-	-	-
107.0	35.0	26.7	-	0.0	-	-	0.0	-	0.0	-	-	-
113.0	30.0	1.9	-	0.0	-	-	0.0	-	0.0	-	-	-
117.0	24.8	-	-	0.0	-	-	1.6	-	0.0	-	-	-

TABLE 4. (cont.)

Sciaenidae (cont.)

STATION	JAN.	FEB.	MAR.	APR.	MAY	JUNE	JULY	AUG.	SEP.	OCT.	NOV.	DEC.
120.0	23.0	-	-	0.0	-	-	35.2	-	-	-	-	-
120.0	24.0	-	-	1.8	-	-	13.6	-	-	0.0	-	-
120.0	25.0	0.0	-	0.0	-	-	48.0	-	-	0.0	-	-
120.0	30.0	0.0	-	0.0	-	-	2.5	-	-	0.0	-	-
120.0	35.0	0.0	-	0.0	0.0	-	0.0	-	-	2.4	-	-
120.0	40.0	0.0	-	0.0	0.0	-	8.5	-	-	0.0	-	-
120.0	45.0	0.0	-	0.0	0.0	-	3.0	-	-	0.0	-	-
120.0	55.0	0.0	-	0.0	0.0	-	3.4	-	-	0.0	-	-
123.0	36.0	-	-	0.0	-	-	-	0.0	-	0.7	-	-
124.0	36.0	-	-	0.0	-	-	-	1.6	-	-	-	-
127.0	34.0	0.0	-	0.0	-	-	-	3.1	-	0.0	-	-
127.0	40.0	0.0	-	0.0	0.0	-	29.3	-	-	0.0	-	-
130.0	26.0	-	-	-	0.0	-	-	43.9	-	0.0	-	-
130.0	28.0	-	-	-	0.0	-	-	188.1	-	0.0	-	-
130.0	30.0	0.0	-	-	0.0	-	-	39.8	-	0.0	-	-
133.0	20.5	-	-	-	-	-	-	184.3	-	0.0	-	-
133.0	21.0	-	-	0.0	-	-	-	164.3	-	3.8	-	-
133.0	23.0	-	-	0.0	-	-	-	43.0	-	7.0	-	-
133.0	25.0	0.0	-	0.0	-	-	-	-	-	0.0	-	-
137.0	21.0	-	-	0.0	0.0	-	-	-	-	9.9	-	-
137.0	22.0	-	-	-	0.0	-	-	-	-	19.3	-	-
137.0	23.0	0.0	-	-	0.0	-	-	-	-	19.1	-	-
137.0	40.0	0.0	-	-	0.0	-	-	-	-	2.7	-	-

Serranidae

STATION	JAN.	FEB.	MAR.	APR.	MAY	JUNE	JULY	AUG.	SEP.	OCT.	NOV.	DEC.
80.0	51.0	-	-	0.0	-	-	0.0	-	-	1.4	-	-
82.0	47.0	-	-	0.0	-	-	0.0	-	-	7.3	-	-
83.0	39.0	-	-	0.0	-	-	20.7	-	-	0.2	-	-
83.0	40.0	-	-	0.0	-	-	12.4	-	-	4.3	-	-
83.0	43.0	-	-	0.0	-	-	0.0	-	-	2.7	-	-
83.0	51.0	-	-	0.0	-	-	0.0	-	-	0.3	-	-
87.0	32.5	-	-	0.0	-	-	34.7	-	-	0.0	-	-
87.0	33.0	-	-	0.0	-	-	2.8	-	-	0.7	-	-
87.0	34.0	-	-	0.0	-	-	0.0	-	-	2.7	-	-
87.0	40.0	0.0	-	-	0.0	-	0.0	-	-	0.8	-	-
90.0	27.5	-	-	-	0.0	-	4.9	-	-	0.0	-	-
90.0	28.0	0.0	-	-	0.0	-	2.9	-	-	0.0	-	-
93.0	26.5	-	-	0.0	-	-	0.0	-	-	2.4	-	-
93.0	27.0	-	-	0.0	-	-	10.2	-	-	3.9	-	-
93.0	28.0	0.0	-	0.0	-	-	0.0	-	-	7.0	-	-
93.0	30.0	0.0	-	0.0	-	-	0.0	-	-	3.2	-	-
97.0	28.7	-	-	0.0	-	-	0.0	-	-	0.3	-	-
97.0	29.0	-	-	0.0	-	-	0.0	-	-	0.6	-	-

TABLE 4. (cont.)

Serranidae (cont.)

STATION	JAN.	FEB.	MAR.	APR.	MAY	JUNE	JULY	AUG.	SEP.	OCT.	NOV.	DEC.
107.0	40.0	0.0	-	0.0	-	-	0.0	-	-	2.9	-	-
113.0	70.0	0.0	-	0.0	-	-	11.6	-	-	0.0	-	-
113.0	90.0	0.0	-	0.0	-	-	3.1	-	-	-	-	-
117.0	24.8	-	-	0.0	-	-	9.9	-	-	0.0	-	-
117.0	55.0	0.0	-	0.0	-	-	2.8	-	-	0.0	-	-
117.0	80.0	0.0	-	0.0	-	-	0.0	-	-	2.7	-	-
120.0	22.3	-	-	-	-	-	23.6	-	-	-	-	-
120.0	22.8	-	-	-	-	-	-	-	-	2.2	-	-
120.0	25.0	0.0	-	0.0	-	-	12.8	-	-	2.0	-	-
120.0	45.0	0.0	-	0.0	0.0	-	21.3	-	-	0.0	-	-
120.0	50.0	0.0	-	0.0	0.0	-	10.3	-	-	0.0	-	-
120.0	55.0	0.0	-	-	0.0	-	23.9	-	-	0.0	-	-
123.0	35.6	-	-	-	-	-	-	-	-	5.1	-	-
123.0	36.0	-	-	0.0	-	-	-	0.0	-	7.6	-	-
123.0	37.0	0.0	-	0.0	-	-	-	0.0	-	2.4	-	-
123.0	42.0	0.0	-	0.0	0.0	-	-	0.0	-	2.8	-	-
127.0	32.6	-	-	0.0	-	-	-	-	-	0.3	-	-
127.0	33.0	-	-	0.0	-	-	-	1.3	-	10.6	-	-
127.0	34.0	0.0	-	0.0	-	-	-	0.0	-	13.5	-	-
127.0	40.0	0.0	-	0.0	0.0	-	-	29.3	-	0.0	-	-
130.0	25.5	-	-	-	0.0	-	-	0.0	-	0.6	-	-
130.0	26.0	-	-	-	0.0	-	-	1020.8	-	0.6	-	-
130.0	28.0	-	-	-	0.0	-	-	940.5	-	4.2	-	-
130.0	30.0	-	-	-	0.0	-	-	70.2	-	14.9	-	-
133.0	20.5	0.0	-	-	-	-	-	0.0	-	2.1	-	-
133.0	21.0	-	-	-	-	-	-	511.9	-	17.9	-	-
133.0	23.0	-	-	0.0	-	-	-	208.8	-	1.4	-	-
133.0	25.0	0.0	-	0.0	-	-	-	361.6	-	0.0	-	-
133.0	30.0	0.0	-	0.0	-	-	-	5.9	-	5.6	-	-
133.0	35.0	0.0	-	0.0	-	-	-	2.8	-	2.8	-	-
137.0	20.0	-	-	-	0.0	-	-	-	-	0.4	-	-
137.0	21.0	-	-	-	0.0	-	-	-	-	2.9	-	-
137.0	22.0	-	-	-	0.0	-	-	-	-	49.2	-	-
137.0	23.0	0.0	-	-	0.0	-	-	-	-	9.6	-	-
137.0	40.0	0.0	-	-	0.0	-	-	-	-	2.7	-	-
140.0	28.8	-	-	-	0.3	-	-	-	-	-	-	-

Sparidae

STATION	JAN.	FEB.	MAR.	APR.	MAY	JUNE	JULY	AUG.	SEP.	OCT.	NOV.	DEC.
133.0	30.0	0.0	-	0.0	-	-	-	0.0	-	2.8	-	-

TABLE 4. (cont.)

Gempylidae

STATION	JAN.	FEB.	MAR.	APR.	MAY	JUNE	JULY	AUG.	SEP.	OCT.	NOV.	DEC.
70.0	200.0	8.6	-	2.7	-	-	-	-	-	-	-	-
90.0	160.0	0.0	-	5.6	-	-	-	-	-	-	-	-
90.0	200.0	8.0	-	2.8	-	-	-	0.0	-	2.7	-	-
137.0	60.0	0.0	-	-	-	-	-	-	-	-	-	-

Scombridae

STATION	JAN.	FEB.	MAR.	APR.	MAY	JUNE	JULY	AUG.	SEP.	OCT.	NOV.	DEC.
133.0	21.0	-	-	0.0	-	-	-	6.3	-	0.0	-	-
133.0	23.0	-	-	0.0	-	-	-	55.3	-	0.0	-	-
133.0	25.0	0.0	-	0.0	-	-	-	300.8	-	0.0	-	-

Auxis spp.

STATION	JAN.	FEB.	MAR.	APR.	MAY	JUNE	JULY	AUG.	SEP.	OCT.	NOV.	DEC.
130.0	30.0	0.0	-	-	0.0	-	-	7.0	-	0.0	-	-
133.0	35.0	0.0	-	0.0	-	-	-	14.1	-	0.0	-	-

Sarda chiliensis

STATION	JAN.	FEB.	MAR.	APR.	MAY	JUNE	JULY	AUG.	SEP.	OCT.	NOV.	DEC.
90.0	27.5	-	-	-	0.0	-	1.2	-	-	0.0	-	-
100.0	30.0	0.0	-	-	0.0	-	2.6	-	-	0.0	-	-
120.0	40.0	0.0	-	-	0.0	-	2.1	-	-	0.0	-	-
120.0	50.0	0.0	-	-	0.0	-	3.4	-	-	0.0	-	-
120.0	60.0	0.0	-	-	0.0	-	10.2	-	-	0.0	-	-
123.0	42.0	0.0	-	0.0	4.3	-	-	0.0	-	0.0	-	-
123.0	55.0	0.0	-	3.0	-	-	-	0.0	-	0.0	-	-
127.0	45.0	0.0	-	0.0	-	-	-	4.5	-	0.0	-	-
130.0	35.0	0.0	-	-	0.0	-	-	104.0	-	0.0	-	-
133.0	40.0	0.0	-	0.0	-	-	-	3.1	-	0.0	-	-

Scomber japonicus

STATION	JAN.	FEB.	MAR.	APR.	MAY	JUNE	JULY	AUG.	SEP.	OCT.	NOV.	DEC.
80.0	51.0	-	-	0.0	-	-	0.0	-	-	5.8	-	-
83.0	39.0	-	-	0.0	-	-	20.7	-	-	0.0	-	-
83.0	40.0	0.0	-	0.0	-	-	23.7	-	-	0.0	-	-
87.0	33.0	-	-	0.0	-	-	64.1	-	-	0.0	-	-
87.0	34.0	-	-	0.0	-	-	8.3	-	-	0.0	-	-
90.0	27.5	-	-	-	0.0	-	0.0	-	-	0.6	-	-
90.0	37.0	0.0	-	-	0.0	-	2.7	-	-	0.0	-	-

TABLE 4. (cont.)

STATION	JAN.	FEB.	MAR.	APR.	MAY	JUNE	JULY	AUG.	SEP.	OCT.	NOV.	DEC.
93.0	26.5	-	-	0.0	-	-	1.2	-	-	1.1	-	-
93.0	27.0	-	-	0.0	-	-	0.0	-	-	1.3	-	-
93.0	30.0	0.0	-	0.0	-	-	8.6	-	-	0.0	-	-
97.0	40.0	0.0	-	0.0	-	-	3.1	-	-	0.0	-	-
103.0	29.0	-	-	0.0	-	-	15.6	-	-	0.0	-	-
103.0	30.0	0.0	-	0.0	-	-	9.0	-	-	0.0	-	-
103.0	35.0	0.0	-	0.0	-	-	6.0	-	-	0.0	-	-
103.0	65.0	0.0	-	2.7	-	-	0.0	-	-	0.0	-	-
103.0	70.0	0.0	-	2.9	-	-	0.0	-	-	0.0	-	-
107.0	30.0	-	-	0.0	-	-	9.4	-	-	0.7	-	-
107.0	31.0	-	-	0.0	-	-	707.5	-	-	0.0	-	-
107.0	32.0	0.0	-	0.0	-	-	86.2	-	-	0.0	-	-
107.0	35.0	0.0	-	0.0	-	-	12.5	-	-	0.0	-	-
107.0	55.0	0.0	-	0.0	-	-	3.2	-	-	0.0	-	-
110.0	32.0	0.0	-	-	5.7	-	3.3	-	-	0.0	-	-
110.0	35.0	0.0	-	-	0.0	-	73.8	-	-	0.0	-	-
110.0	60.0	0.0	-	0.0	0.0	-	9.0	-	-	0.0	-	-
110.0	65.0	0.0	-	0.0	0.0	-	2.9	-	-	0.0	-	-
110.0	80.0	0.0	-	-	2.9	-	0.0	-	-	0.0	-	-
113.0	29.0	-	-	0.0	-	-	0.0	-	-	0.4	-	-
113.0	60.0	0.0	-	0.0	-	-	20.6	-	-	0.0	-	-
113.0	70.0	0.0	-	0.0	-	-	2.9	-	-	0.0	-	-
117.0	24.8	-	-	0.0	-	-	3.3	-	-	0.0	-	-
117.0	25.0	-	-	0.0	-	-	2.0	-	-	0.0	-	-
117.0	55.0	0.0	-	0.0	-	-	19.8	-	-	0.0	-	-
117.0	65.0	0.0	-	3.0	-	-	3.0	-	-	0.0	-	-
120.0	22.3	-	-	-	-	-	2.4	-	-	-	-	-
120.0	23.0	-	-	0.0	-	-	2.1	-	-	-	-	-
120.0	24.0	-	-	0.0	-	-	2.7	-	-	0.0	-	-
120.0	45.0	0.0	-	0.0	0.0	-	109.4	-	-	0.0	-	-
120.0	50.0	0.0	-	0.0	0.0	-	30.8	-	-	0.0	-	-
120.0	55.0	0.0	-	-	0.0	-	20.5	-	-	0.0	-	-
123.0	36.0	-	-	0.0	-	-	-	0.0	-	0.7	-	-
127.0	40.0	0.0	-	0.0	0.0	-	-	20.9	-	0.0	-	-
127.0	45.0	0.0	-	0.0	0.0	-	-	22.3	-	0.0	-	-
130.0	26.0	-	-	-	0.0	-	-	74.4	-	0.0	-	-
130.0	28.0	-	-	-	0.0	-	-	114.0	-	1.1	-	-
130.0	30.0	0.0	-	-	0.0	-	-	278.5	-	0.0	-	-
130.0	35.0	0.0	-	-	0.0	-	-	52.0	-	0.0	-	-
133.0	21.0	-	-	0.0	-	-	-	151.7	-	0.0	-	-
133.0	25.0	-	-	0.0	-	-	-	332.8	-	0.0	-	-
137.0	23.0	69.8	-	-	0.0	-	-	-	-	0.0	-	-
137.0	30.0	10.4	-	-	0.0	-	-	-	-	0.0	-	-
137.0	35.0	3.3	-	-	0.0	-	-	-	-	0.0	-	-
140.0	30.0	16.6	-	-	0.0	-	-	-	-	-	-	-

TABLE 4. (cont.)

Scomberomorus spp.

STATION	JAN.	FEB.	MAR.	APR.	MAY	JUNE	JULY	AUG.	SEP.	OCT.	NOV.	DEC.
130.0	30.0	0.0	-	-	0.0	-	-	2.3	-	0.0	-	-

Trichiuridae

STATION	JAN.	FEB.	MAR.	APR.	MAY	JUNE	JULY	AUG.	SEP.	OCT.	NOV.	DEC.
90.0	130.0	-	-	-	-	-	-	-	-	-	-	-
107.0	30.0	-	-	0.0	-	-	0.0	-	-	0.4	-	-
107.0	31.0	-	-	0.0	-	-	0.0	-	-	0.8	-	-
107.0	55.0	0.0	-	0.0	-	-	0.0	-	-	2.8	-	-
110.0	45.0	0.0	-	-	0.0	-	0.0	-	-	2.8	-	-
110.0	35.0	0.0	-	-	-	-	0.0	-	-	2.9	-	-
117.0	45.0	0.0	-	-	-	-	0.0	-	-	5.2	-	-
117.0	50.0	3.4	-	-	-	-	0.0	-	-	6.0	-	-
117.0	65.0	0.0	-	0.0	-	-	0.0	-	-	2.8	-	-
120.0	45.0	0.0	-	-	0.0	-	0.0	-	-	8.6	-	-
120.0	50.0	0.0	-	-	0.0	-	3.4	-	-	2.6	-	-
120.0	65.0	0.0	-	-	2.7	-	0.0	-	-	0.7	-	-
123.0	36.0	-	-	0.0	-	-	-	0.0	-	0.0	-	-
123.0	42.0	0.0	-	0.0	-	-	-	0.0	-	5.6	-	-
127.0	40.0	0.0	-	0.0	-	-	-	0.0	-	10.6	-	-
127.0	55.0	0.0	-	0.0	-	-	-	3.0	-	2.8	-	-
127.0	60.0	0.0	-	0.0	-	-	-	3.4	-	0.0	-	-
130.0	35.0	0.0	-	-	0.0	-	-	3.3	-	0.0	-	-
130.0	45.0	6.7	-	-	0.0	-	-	0.0	-	8.4	-	-
130.0	55.0	0.0	-	-	0.0	-	-	3.2	-	0.0	-	-
130.0	60.0	0.0	-	-	0.0	-	-	5.8	-	0.0	-	-
133.0	25.0	3.1	-	0.0	-	-	-	0.0	-	0.0	-	-
137.0	55.0	0.0	-	-	0.0	-	-	2.8	-	0.0	-	-

Sphyaena argentea

STATION	JAN.	FEB.	MAR.	APR.	MAY	JUNE	JULY	AUG.	SEP.	OCT.	NOV.	DEC.
83.0	39.0	-	-	0.0	-	-	2.2	-	-	0.0	-	-
83.0	40.0	-	-	0.0	-	-	1.1	-	-	0.0	-	-
87.0	90.0	6.7	-	0.0	-	-	0.0	-	-	0.0	-	-
90.0	28.0	0.0	-	-	0.0	-	0.0	-	-	5.8	-	-
103.0	29.0	-	-	0.0	-	-	1.6	-	-	0.0	-	-
103.0	30.0	0.0	-	0.0	-	-	0.0	-	-	1.6	-	-
107.0	31.0	0.0	-	0.0	-	-	0.0	-	-	0.8	-	-
113.0	70.0	0.0	-	0.0	-	-	8.7	-	-	0.0	-	-
120.0	23.0	-	-	0.0	-	-	2.1	-	-	-	-	-
120.0	40.0	0.0	-	-	0.0	-	2.1	-	-	0.0	-	-
120.0	45.0	0.0	-	-	0.0	-	24.3	-	-	0.0	-	-
120.0	50.0	0.0	-	-	0.0	-	10.3	-	-	0.0	-	-

TABLE 4. (cont.)

<i>Sphyaena argentea</i> (cont.)												
STATION	JAN.	FEB.	MAR.	APR.	MAY	JUNE	JULY	AUG.	SEP.	OCT.	NOV.	DEC.
120.0	55.0	0.0	-	-	0.0	-	3.4	-	-	0.0	-	-
123.0	80.0	0.0	-	0.0	-	-	-	2.9	-	-	-	-
127.0	40.0	0.0	-	0.0	0.0	-	-	58.5	-	0.0	-	-
127.0	45.0	0.0	-	0.0	-	-	-	8.9	-	0.0	-	-
130.0	26.0	-	-	-	0.0	-	-	23.7	-	0.0	-	-
130.0	28.0	-	-	-	0.0	-	-	5.7	-	0.0	-	-
130.0	35.0	0.0	-	-	0.0	-	-	39.0	-	0.0	-	-
133.0	21.0	-	-	0.0	-	-	-	12.6	-	0.0	-	-
133.0	25.0	0.0	-	0.0	-	-	-	28.8	-	0.0	-	-
133.0	30.0	0.0	-	0.0	-	-	-	2.9	-	0.0	-	-
<i>Icichthys lockingtoni</i>												
STATION	JAN.	FEB.	MAR.	APR.	MAY	JUNE	JULY	AUG.	SEP.	OCT.	NOV.	DEC.
60.0	60.0	-	-	-	-	-	-	-	-	-	-	-
60.0	80.0	-	-	-	-	-	-	-	-	-	-	-
60.0	90.0	-	-	-	-	-	-	-	-	-	-	-
60.0	100.0	-	-	-	-	-	-	-	-	-	-	-
60.0	120.0	-	-	-	-	-	-	-	-	-	-	-
60.0	140.0	-	-	-	-	-	-	-	-	-	-	-
63.0	50.0	-	-	-	-	-	-	-	-	-	-	-
63.0	55.0	-	-	-	-	-	-	-	-	-	-	-
63.0	60.0	-	-	-	-	-	-	-	-	-	-	-
67.0	50.0	-	-	-	-	-	-	-	-	-	-	-
67.0	60.0	-	-	-	-	-	-	-	-	-	-	-
70.0	70.0	-	-	-	-	-	-	-	-	-	-	-
70.0	80.0	-	-	-	-	-	-	-	-	-	-	-
70.0	90.0	-	-	-	-	-	-	-	-	-	-	-
70.0	100.0	-	-	-	-	-	-	-	-	-	-	-
73.0	50.0	-	-	-	-	-	-	-	-	-	-	-
73.0	60.0	-	-	-	-	-	-	-	-	-	-	-
80.0	60.0	-	-	-	-	-	-	-	-	0.0	-	-
80.0	70.0	-	-	-	-	-	-	-	-	0.0	-	-
80.0	75.0	-	-	-	-	-	-	-	-	0.0	-	-
83.0	60.0	-	-	-	-	-	-	-	-	10.7	-	-
83.0	70.0	-	-	-	-	-	-	-	-	0.0	-	-
83.0	75.0	-	-	-	-	-	-	-	-	-	-	-
83.0	80.0	-	-	-	-	-	-	-	-	0.0	-	-
83.0	85.0	-	-	-	-	-	-	-	-	0.0	-	-
83.0	90.0	-	-	-	-	-	-	-	-	0.0	-	-
83.0	95.0	-	-	-	-	-	-	-	-	-	-	-
83.0	100.0	-	-	-	-	-	-	-	-	-	-	-
83.0	105.0	-	-	-	-	-	-	-	-	-	-	-
83.0	110.0	-	-	-	-	-	-	-	-	-	-	-
83.0	115.0	-	-	-	-	-	-	-	-	-	-	-

TABLE 4. (cont.)

Icichthys lockingtoni (cont.)

STATION	JAN.	FEB.	MAR.	APR.	MAY	JUNE	JULY	AUG.	SEP.	OCT.	NOV.	DEC.
87.0	65.0	6.6	-	0.0	-	-	0.0	-	-	0.0	-	-
87.0	70.0	3.0	-	0.0	-	-	0.0	-	-	0.0	-	-
87.0	75.0	6.2	-	-	-	-	-	-	-	-	-	-
87.0	80.0	9.9	-	0.0	-	-	0.0	-	-	0.0	-	-
87.0	85.0	6.8	-	-	-	-	-	-	-	-	-	-
87.0	100.0	3.3	-	-	-	-	-	-	-	-	-	-
87.0	105.0	3.2	-	-	-	-	-	-	-	-	-	-
87.0	110.0	7.0	-	-	-	-	-	-	-	-	-	-
87.0	115.0	6.9	-	-	-	-	-	-	-	-	-	-
87.0	120.0	2.4	-	-	-	-	-	-	-	-	-	-
90.0	60.0	0.0	-	0.0	-	-	6.1	-	-	0.0	-	-
90.0	70.0	-	-	5.2	-	-	0.0	-	-	0.0	-	-
90.0	90.0	-	-	-	-	-	0.0	-	-	0.0	-	-
90.0	120.0	-	-	0.0	-	-	0.0	-	-	0.0	-	-
93.0	45.0	0.0	-	0.0	-	-	3.3	-	-	0.0	-	-
93.0	70.0	6.3	-	0.0	-	-	0.0	-	-	0.0	-	-
97.0	65.0	9.3	-	0.0	-	-	0.0	-	-	0.0	-	-
97.0	80.0	3.1	-	0.0	-	-	0.0	-	-	0.0	-	-
100.0	65.0	3.0	-	-	0.0	-	0.0	-	-	0.0	-	-

Nomeidae

STATION	JAN.	FEB.	MAR.	APR.	MAY	JUNE	JULY	AUG.	SEP.	OCT.	NOV.	DEC.
123.0	70.0	0.0	-	0.0	-	-	-	2.7	-	0.0	-	-

Peprilus similimus

STATION	JAN.	FEB.	MAR.	APR.	MAY	JUNE	JULY	AUG.	SEP.	OCT.	NOV.	DEC.
80.0	50.0	-	-	-	-	-	1.3	-	-	-	-	-
83.0	39.0	-	-	0.0	-	-	8.7	-	-	0.4	-	-
83.0	40.0	-	-	0.0	-	-	9.0	-	-	0.0	-	-
83.0	43.0	-	-	0.0	-	-	6.2	-	-	0.0	-	-
113.0	30.0	3.9	-	0.0	-	-	0.0	-	-	0.0	-	-
117.0	24.8	-	-	1.2	-	-	0.0	-	-	0.0	-	-
117.0	25.0	-	-	3.2	-	-	0.0	-	-	0.0	-	-
119.0	33.0	0.0	-	-	5.4	-	0.0	-	-	0.0	-	-
120.0	22.3	-	-	-	-	-	2.4	-	-	0.0	-	-
120.0	30.0	0.0	-	4.2	-	-	0.0	-	-	0.0	-	-
120.0	35.0	0.0	-	-	8.4	-	0.0	-	-	0.0	-	-
120.0	45.0	0.0	-	-	0.0	-	0.0	-	-	0.0	-	-
120.0	70.0	0.0	-	-	2.9	-	3.0	0.0	-	0.0	-	-
137.0	21.0	-	-	-	0.7	-	-	0.0	-	0.0	-	-
137.0	22.0	-	-	-	0.0	-	-	-	-	6.4	-	-
137.0	23.0	8.7	-	-	0.0	-	-	-	-	0.0	-	-

TABLE 4. (cont.)

Peprilus simillimus (cont.)

STATION	JAN.	FEB.	MAR.	APR.	MAY	JUNE	JULY	AUG.	SEP.	OCT.	NOV.	DEC.
137.0	30.0	3.5	-	-	0.0	-	-	-	-	0.0	-	-
140.0	30.0	13.8	-	-	0.0	-	-	-	-	-	-	-
<i>Tetragonurus cuvieri</i>												
STATION	JAN.	FEB.	MAR.	APR.	MAY	JUNE	JULY	AUG.	SEP.	OCT.	NOV.	DEC.
60.0	140.0	-	-	0.0	-	-	-	-	-	-	-	-
60.0	160.0	-	-	0.0	-	-	-	-	-	-	-	-
70.0	100.0	-	-	2.5	-	-	-	-	-	-	-	-
70.0	120.0	-	-	2.4	-	-	-	-	-	-	-	-
70.0	200.0	-	-	2.7	-	-	-	-	-	-	-	-
80.0	80.0	-	-	0.0	-	0.0	0.0	-	-	69.0	-	-
83.0	40.0	-	-	0.0	-	0.0	0.0	-	-	5.8	-	-
83.0	60.0	-	-	0.0	-	0.0	0.0	-	-	2.7	-	-
83.0	80.0	-	-	0.0	-	0.0	0.0	-	-	96.2	-	-
83.0	90.0	-	-	0.0	-	0.0	0.0	-	-	2.6	-	-
87.0	60.0	-	-	0.0	-	0.0	5.5	-	-	98.1	-	-
87.0	70.0	-	-	0.0	-	0.0	2.7	-	-	50.2	-	-
87.0	80.0	-	-	0.0	-	0.0	0.0	-	-	14.1	-	-
87.0	90.0	-	-	0.0	-	0.0	0.0	-	-	11.5	-	-
87.0	115.0	-	-	0.0	-	0.0	0.0	-	-	-	-	-
90.0	27.5	-	-	-	0.0	0.0	0.0	-	-	0.2	-	-
90.0	45.0	-	-	-	0.0	0.0	0.0	-	-	0.0	-	-
90.0	80.0	5.9	-	-	0.0	0.0	0.0	-	-	27.9	-	-
90.0	90.0	-	-	-	0.0	0.0	5.9	-	-	2.7	-	-
90.0	100.0	-	-	0.0	-	-	-	-	-	-	-	-
90.0	110.0	16.2	-	0.0	-	-	-	-	-	-	-	-
90.0	120.0	2.5	-	-	-	-	-	-	-	-	-	-
90.0	140.0	5.2	-	2.8	-	-	-	-	-	-	-	-
90.0	180.0	0.0	-	17.1	-	-	-	-	-	-	-	-
93.0	50.0	-	-	2.8	-	-	0.0	-	-	2.7	-	-
93.0	55.0	-	-	0.0	-	-	0.0	-	-	0.0	-	-
93.0	60.0	-	-	0.0	-	-	0.0	-	-	2.6	-	-
93.0	65.0	-	-	0.0	-	-	0.0	-	-	2.7	-	-
93.0	80.0	-	-	0.0	-	-	8.2	-	-	0.0	-	-
93.0	90.0	-	-	0.0	-	-	-	-	-	2.5	-	-
93.0	100.0	-	-	0.0	-	-	-	-	-	-	-	-
97.0	35.0	-	-	0.0	-	-	0.0	-	-	2.8	-	-
97.0	40.0	-	-	0.0	-	-	0.0	-	-	10.8	-	-
97.0	55.0	-	-	0.0	-	-	3.1	-	-	0.0	-	-
97.0	60.0	-	-	0.0	-	-	0.0	-	-	68.2	-	-
97.0	65.0	-	-	0.0	-	-	0.0	-	-	18.2	-	-
97.0	80.0	-	-	3.1	-	-	0.0	-	-	4.7	-	-
97.0	90.0	-	-	0.0	-	-	2.9	-	-	2.8	-	-
97.0	120.0	-	-	0.0	-	-	-	-	-	-	-	-
97.0	120.0	-	-	0.0	-	-	-	-	-	-	-	-

TABLE 4. (cont.)

Tetragonurus cuvieri (cont.)

STATION	JAN.	FEB.	MAR.	APR.	MAY	JUNE	JULY	AUG.	SEP.	OCT.	NOV.	DEC.
100.0	45.0	0.0	-	-	0.0	-	0.0	-	-	2.8	-	-
100.0	50.0	3.0	-	-	0.0	-	0.0	-	-	0.0	-	-
100.0	55.0	0.0	-	-	0.0	-	0.0	-	-	2.8	-	-
100.0	60.0	0.0	-	-	0.0	-	0.0	-	-	21.7	-	-
100.0	65.0	3.0	-	-	0.0	-	0.0	-	-	16.6	-	-
100.0	70.0	3.0	-	-	0.0	-	0.0	-	-	0.0	-	-
100.0	80.0	12.0	-	-	0.0	-	0.0	-	-	11.3	-	-
100.0	90.0	0.0	-	-	0.0	-	0.0	-	-	5.6	-	-
100.0	120.0	8.4	-	-	0.0	-	-	-	-	-	-	-
103.0	55.0	2.8	-	0.0	-	-	0.0	-	-	5.5	-	-
103.0	60.0	0.0	-	0.0	-	-	0.0	-	-	27.1	-	-
103.0	80.0	30.2	-	0.0	-	-	0.0	-	-	0.0	-	-
103.0	90.0	6.2	-	0.0	-	-	0.0	-	-	2.7	-	-
107.0	32.0	0.0	-	0.0	-	-	6.2	-	-	0.0	-	-
107.0	35.0	0.0	-	0.0	-	-	6.2	-	-	0.0	-	-
107.0	45.0	0.0	-	0.0	-	-	0.0	-	-	2.8	-	-
107.0	55.0	0.0	-	0.0	-	-	0.0	-	-	0.0	-	-
107.0	60.0	15.9	-	0.0	-	-	3.1	-	-	2.7	-	-
107.0	65.0	0.0	-	0.0	-	-	3.2	-	-	0.0	-	-
107.0	70.0	6.2	-	0.0	-	-	0.0	-	-	11.3	-	-
107.0	80.0	3.2	-	0.0	-	-	0.0	-	-	5.3	-	-
107.0	90.0	3.2	-	0.0	-	-	0.0	-	-	0.0	-	-
110.0	60.0	0.0	-	-	0.0	-	0.0	-	-	0.0	-	-
110.0	65.0	0.0	-	-	0.0	-	0.0	-	-	5.5	-	-
113.0	65.0	0.0	-	0.0	-	-	3.0	-	-	5.3	-	-
113.0	80.0	0.0	-	0.0	-	-	2.8	-	-	0.0	-	-
117.0	40.0	0.0	-	0.0	-	-	0.0	-	-	2.8	-	-
117.0	65.0	0.0	-	0.0	-	-	5.9	-	-	0.0	-	-
117.0	70.0	0.0	-	0.0	-	-	3.0	-	-	0.0	-	-
117.0	90.0	0.0	-	0.0	-	-	5.9	-	-	0.0	-	-
120.0	70.0	0.0	-	-	0.0	-	-	3.0	-	0.0	-	-
120.0	80.0	0.0	-	-	0.0	-	-	23.9	-	0.0	-	-
123.0	55.0	0.0	-	0.0	-	-	-	3.0	-	0.0	-	-
123.0	80.0	0.0	-	0.0	-	-	-	8.7	-	-	-	-
130.0	90.0	0.0	-	-	2.9	-	-	-	-	-	-	-
133.0	65.0	0.0	-	-	0.0	-	-	2.6	-	-	-	-

Chiasmodontidae

STATION	JAN.	FEB.	MAR.	APR.	MAY	JUNE	JULY	AUG.	SEP.	OCT.	NOV.	DEC.
90.0	100.0	-	-	3.0	-	-	-	-	-	-	-	-
97.0	80.0	3.1	-	0.0	-	-	0.0	-	-	2.3	-	-
103.0	60.0	0.0	-	5.7	-	-	0.0	-	-	0.0	-	-
103.0	65.0	0.0	-	2.7	-	-	0.0	-	-	2.7	-	-
103.0	70.0	0.0	-	2.9	-	-	2.9	-	-	0.0	-	-

TABLE 4. (cont.)

Chiasmodontidae (cont.)												
STATION	JAN.	FEB.	MAR.	APR.	MAY	JUNE	JULY	AUG.	SEP.	OCT.	NOV.	DEC.
103.0	80.0	0.0	-	3.0	-	-	0.0	-	-	0.0	-	-
107.0	80.0	0.0	-	2.8	-	-	0.0	-	-	0.0	-	-
107.0	90.0	9.6	-	0.0	-	-	0.0	-	-	0.0	-	-
110.0	90.0	8.7	-	0.0	0.0	-	0.0	-	-	0.0	-	-
117.0	45.0	0.0	-	0.0	-	-	0.0	-	-	5.2	-	-
117.0	70.0	0.0	-	0.0	-	-	0.0	-	-	2.8	-	-
120.0	55.0	3.0	-	-	0.0	-	0.0	-	-	0.0	-	-
120.0	80.0	0.0	-	0.0	0.0	-	-	3.0	-	-	-	-
123.0	42.0	0.0	-	0.0	2.2	-	-	0.0	-	0.0	-	-
123.0	50.0	0.0	-	0.0	-	-	-	2.6	-	0.0	-	-
123.0	55.0	3.2	-	3.0	-	-	-	9.0	-	0.0	-	-
123.0	70.0	0.0	-	0.0	-	-	-	2.7	-	0.0	-	-
127.0	45.0	3.0	-	0.0	-	-	-	0.0	-	0.0	-	-
127.0	65.0	0.0	-	0.0	-	-	-	5.9	-	0.0	-	-
127.0	80.0	0.0	-	0.0	-	-	-	3.0	-	0.0	-	-
130.0	40.0	3.4	-	-	0.0	-	-	3.2	-	0.0	-	-
130.0	65.0	-	-	-	-	-	-	2.9	-	0.0	-	-
130.0	70.0	0.0	-	-	0.0	-	-	8.6	-	0.0	-	-
130.0	80.0	0.0	-	-	0.0	-	-	9.1	-	0.0	-	-
133.0	40.0	0.0	-	0.0	-	-	-	3.0	-	0.0	-	-
133.0	45.0	0.0	-	0.0	-	-	-	3.0	-	0.0	-	-
133.0	50.0	0.0	-	0.0	-	-	-	2.9	-	0.0	-	-
133.0	65.0	0.0	-	-	0.0	-	-	2.6	-	-	-	-
133.0	70.0	0.0	-	-	0.0	-	-	2.5	-	-	-	-
133.0	80.0	0.0	-	-	3.1	-	-	8.4	-	-	-	-
137.0	70.0	0.0	-	-	0.0	-	-	5.6	-	-	-	-
137.0	80.0	0.0	-	-	5.3	-	-	0.0	-	-	-	-
Pleuronectiformes												
STATION	JAN.	FEB.	MAR.	APR.	MAY	JUNE	JULY	AUG.	SEP.	OCT.	NOV.	DEC.
77.0	48.0	-	-	3.2	-	-	-	-	-	-	-	-
83.0	51.0	-	-	0.0	-	-	0.0	-	-	0.0	-	-
87.0	33.0	-	-	0.0	-	-	0.0	-	-	1.2	-	-
93.0	27.0	-	-	0.0	-	-	0.0	-	-	2.6	-	-
97.0	29.0	-	-	1.6	-	-	0.0	-	-	0.0	-	-
97.0	32.0	0.0	-	0.0	-	-	0.0	-	-	2.7	-	-
100.0	35.0	0.0	-	-	0.0	-	0.0	-	-	2.5	-	-
103.0	29.0	-	-	0.0	-	-	0.0	-	-	0.8	-	-
107.0	35.0	0.0	-	0.0	-	-	3.1	-	-	0.0	-	-
113.0	29.0	-	-	1.4	-	-	0.0	-	-	0.0	-	-
113.0	30.0	0.0	-	0.0	-	-	13.1	-	-	0.0	-	-
117.0	24.8	-	-	0.0	-	-	4.9	-	-	0.3	-	-
120.0	23.0	-	-	0.0	-	-	22.8	-	-	-	-	-
120.0	24.0	-	-	0.0	-	-	38.1	-	-	0.0	-	-

TABLE 4. (cont.)

Pleuronectiformes (cont.)

STATION	JAN.	FEB.	MAR.	APR.	MAY	JUNE	JULY	AUG.	SEP.	OCT.	NOV.	DEC.
120.0	25.0	0.0	-	0.0	-	-	352.0	-	-	0.0	-	-
120.0	30.0	0.0	-	0.0	-	-	0.0	-	-	21.9	-	-
120.0	40.0	0.0	-	-	0.0	-	21.2	-	-	0.0	-	-
120.0	45.0	0.0	-	-	0.0	-	3.0	-	-	0.0	-	-
120.0	50.0	0.0	-	-	0.0	-	6.8	-	-	0.0	-	-
120.0	55.0	0.0	-	-	0.0	-	23.9	-	-	0.0	-	-
127.0	33.0	-	-	0.0	-	-	-	1.3	-	8.0	-	-
130.0	26.0	-	-	-	0.0	-	-	3.4	-	0.0	-	-
130.0	30.0	214.0	-	-	2.3	-	-	0.0	-	0.0	-	-
133.0	21.0	-	-	0.0	-	-	-	6.3	-	0.6	-	-
133.0	23.0	-	-	0.0	-	-	-	6.1	-	2.8	-	-
133.0	25.0	0.0	-	0.0	-	-	-	25.6	-	0.0	-	-
133.0	30.0	0.0	-	0.0	-	-	-	0.0	-	5.6	-	-

Bothus spp.

STATION	JAN.	FEB.	MAR.	APR.	MAY	JUNE	JULY	AUG.	SEP.	OCT.	NOV.	DEC.
133.0	35.0	0.0	-	0.0	-	-	-	0.0	-	-	-	-
137.0	35.0	0.0	-	-	0.0	-	-	-	-	2.8	-	-
										2.7	-	-

Citharichthys spp.

STATION	JAN.	FEB.	MAR.	APR.	MAY	JUNE	JULY	AUG.	SEP.	OCT.	NOV.	DEC.
60.0	51.0	-	-	1.6	-	-	-	-	-	-	-	-
60.0	60.0	-	-	0.0	-	-	-	-	-	-	-	-
60.0	70.0	-	-	5.3	-	-	-	-	-	-	-	-
60.0	90.0	-	-	2.3	-	-	-	-	-	-	-	-
60.0	100.0	-	-	3.0	-	-	-	-	-	-	-	-
60.0	120.0	-	-	3.1	-	-	-	-	-	-	-	-
63.0	55.0	-	-	0.0	-	-	-	-	-	-	-	-
63.0	60.0	-	-	2.8	-	-	-	-	-	-	-	-
67.0	55.0	-	-	2.6	-	-	-	-	-	-	-	-
67.0	60.0	-	-	2.7	-	-	-	-	-	-	-	-
70.0	52.0	-	-	2.6	-	-	-	-	-	-	-	-
70.0	60.0	-	-	0.0	-	-	-	-	-	-	-	-
70.0	70.0	-	-	38.1	-	-	-	-	-	-	-	-
70.0	80.0	-	-	0.0	-	-	-	-	-	-	-	-
70.0	90.0	-	-	0.0	-	-	-	-	-	-	-	-
70.0	100.0	-	-	0.0	-	-	-	-	-	-	-	-
73.0	50.0	-	-	1.9	-	-	-	-	-	-	-	-
73.0	51.0	-	-	2.9	-	-	-	-	-	-	-	-
73.0	60.0	-	-	0.0	-	-	-	-	-	-	-	-
77.0	51.0	-	-	0.0	-	-	-	-	-	-	-	-
77.0	55.0	-	-	0.0	-	-	-	-	-	-	-	-

TABLE 4. (cont.)

Citharichthys spp. (cont.)

STATION	JAN.	FEB.	MAR.	APR.	MAY	JUNE	JULY	AUG.	SEP.	OCT.	NOV.	DEC.
77.0	57.0	8.7	-	2.8	-	-	-	-	-	1.2	-	-
80.0	50.2	-	-	0.0	-	-	0.0	-	-	80.6	-	-
80.0	51.0	-	-	0.0	-	-	0.0	-	-	43.4	-	-
80.0	52.0	10.8	-	0.0	-	-	0.0	-	-	5.3	-	-
80.0	55.0	-	-	0.0	-	-	0.0	-	-	0.0	-	-
80.0	60.0	2.8	-	0.0	-	-	0.0	-	-	2.8	-	-
80.0	65.0	5.2	-	0.0	-	-	0.0	-	-	0.0	-	-
80.0	70.0	3.2	-	0.0	-	-	0.0	-	-	2.8	-	-
80.0	80.0	0.0	-	0.0	-	-	0.0	-	-	9.7	-	-
82.0	47.0	-	-	0.0	-	-	0.0	-	-	5.8	-	-
83.0	40.0	-	-	0.0	-	-	2.3	-	-	10.6	-	-
83.0	43.0	0.0	-	0.0	-	-	0.0	-	-	0.0	-	-
83.0	51.0	2.0	-	0.0	-	-	0.0	-	-	0.0	-	-
83.0	55.0	5.9	-	0.0	-	-	0.0	-	-	0.0	-	-
83.0	60.0	2.4	-	3.2	-	-	0.0	-	-	0.0	-	-
83.0	70.0	0.0	-	0.0	-	-	0.0	-	-	5.2	-	-
83.0	95.0	5.3	-	-	-	-	-	-	-	-	-	-
83.0	100.0	-	3.1	-	-	-	-	-	-	-	-	-
83.0	105.0	8.7	-	-	-	-	-	-	-	-	-	-
83.0	110.0	3.3	-	-	-	-	-	-	-	-	-	-
83.0	120.0	3.1	-	-	-	-	-	-	-	-	-	-
87.0	33.0	-	-	0.0	-	-	0.0	-	-	1.8	-	-
87.0	34.0	-	-	1.7	-	-	0.0	-	-	0.7	-	-
87.0	35.0	3.3	-	0.0	-	-	0.0	-	-	0.0	-	-
87.0	40.0	9.4	-	0.0	-	-	0.0	-	-	2.7	-	-
87.0	50.0	0.0	-	0.0	-	-	0.0	-	-	6.9	-	-
87.0	60.0	3.0	-	0.0	-	-	0.0	-	-	2.7	-	-
87.0	65.0	0.0	-	0.0	-	-	5.1	-	-	5.4	-	-
87.0	70.0	3.0	-	0.0	-	-	2.7	-	-	0.0	-	-
87.0	110.0	3.5	-	-	-	-	-	-	-	-	-	-
90.0	28.0	2.7	-	-	0.0	-	0.0	-	-	2.9	-	-
90.0	32.0	6.3	-	-	0.0	-	0.0	-	-	0.0	-	-
90.0	53.0	0.0	-	-	3.0	-	0.0	-	-	0.0	-	-
90.0	65.0	-	-	-	0.0	-	8.4	-	-	0.0	-	-
90.0	70.0	0.0	-	-	0.0	-	0.0	-	-	0.0	-	-
90.0	80.0	5.9	-	-	0.0	-	0.0	-	-	0.0	-	-
90.0	90.0	0.0	-	-	0.0	-	11.8	-	-	0.0	-	-
90.0	110.0	2.7	-	-	-	-	-	-	-	-	-	-
93.0	28.0	12.0	-	0.0	-	-	0.0	-	-	7.0	-	-
93.0	30.0	14.3	-	0.0	-	-	2.9	-	-	0.0	-	-
93.0	35.0	3.2	-	0.0	-	-	0.0	-	-	0.0	-	-
93.0	40.0	0.0	-	0.0	-	-	18.4	-	-	0.0	-	-
93.0	65.0	0.0	-	0.0	-	-	3.1	-	-	0.0	-	-
93.0	70.0	3.1	-	0.0	-	-	3.0	-	-	0.0	-	-
93.0	80.0	3.2	-	0.0	-	-	0.0	-	-	0.0	-	-
93.0	90.0	0.0	-	0.0	-	-	-	-	-	0.0	-	-

TABLE 4. (cont.)

Citharichthys spp. (cont.)

STATION	JAN.	FEB.	MAR.	APR.	MAY	JUNE	JULY	AUG.	SEP.	OCT.	NOV.	DEC.
97.0	29.0	-	-	0.0	-	-	0.0	-	-	6.5	-	-
97.0	30.0	65.5	-	0.0	-	-	0.0	-	-	0.0	-	-
97.0	32.0	101.1	-	0.0	-	-	0.0	-	-	0.0	-	-
97.0	40.0	0.0	-	0.0	-	-	0.0	-	-	2.7	-	-
97.0	45.0	0.0	-	0.0	-	-	3.4	-	-	0.0	-	-
100.0	29.0	-	-	0.0	0.0	-	2.5	-	-	1.4	-	-
100.0	30.0	0.0	-	6.0	-	-	0.0	-	-	5.5	-	-
100.0	29.0	-	-	0.0	-	-	0.8	-	-	2.3	-	-
103.0	30.0	3.0	-	0.0	-	-	0.0	-	-	24.6	-	-
103.0	35.0	0.0	-	0.0	-	-	0.0	-	-	2.8	-	-
103.0	40.0	0.0	-	0.0	-	-	0.0	-	-	3.0	-	-
103.0	55.0	0.0	-	0.0	-	-	3.0	-	-	0.0	-	-
107.0	32.0	2.7	-	0.0	-	-	0.0	-	-	8.6	-	-
107.0	35.0	0.0	-	0.0	-	-	3.1	-	-	0.0	-	-
107.0	40.0	9.8	-	0.0	-	-	0.0	-	-	0.0	-	-
107.0	45.0	0.0	-	0.0	-	-	0.0	-	-	2.8	-	-
110.0	32.0	1.9	-	0.0	0.0	-	0.0	-	-	4.1	-	-
110.0	35.0	0.0	-	0.0	0.0	-	14.8	-	-	0.0	-	-
110.0	40.0	3.0	-	0.0	0.0	-	0.0	-	-	0.0	-	-
110.0	50.0	3.2	-	0.0	5.7	-	0.0	-	-	0.0	-	-
110.0	55.0	0.0	-	0.0	0.0	-	3.0	-	-	0.0	-	-
110.0	65.0	0.0	-	0.0	0.0	-	8.7	-	-	0.0	-	-
113.0	29.0	-	-	0.0	-	-	9.7	-	-	2.8	-	-
113.0	30.0	279.4	-	0.0	-	-	152.0	-	-	2.5	-	-
113.0	35.0	3.0	-	0.0	-	-	0.0	-	-	0.0	-	-
113.0	40.0	3.1	-	5.6	-	-	0.0	-	-	0.0	-	-
113.0	45.0	19.4	-	0.0	-	-	0.0	-	-	0.0	-	-
113.0	60.0	95.1	-	0.0	-	-	3.0	-	-	0.0	-	-
113.0	65.0	3.1	-	0.0	-	-	3.0	-	-	0.0	-	-
113.0	70.0	0.0	-	0.0	-	-	2.9	-	-	0.0	-	-
113.0	80.0	0.0	-	0.0	-	-	2.8	-	-	0.0	-	-
115.0	35.0	8.7	-	0.0	0.0	-	-	-	-	-	-	-
117.0	24.8	-	-	36.6	-	-	54.5	-	-	0.0	-	-
117.0	25.0	-	-	91.2	-	-	339.3	-	-	1.8	-	-
117.0	26.0	2.0	-	43.6	-	-	13.4	-	-	10.2	-	-
117.0	30.0	30.1	-	0.0	-	-	0.0	-	-	5.7	-	-
117.0	35.0	55.5	-	6.0	-	-	0.0	-	-	96.4	-	-
117.0	40.0	12.0	-	0.0	-	-	0.0	-	-	0.0	-	-
117.0	45.0	40.9	-	2.9	-	-	0.0	-	-	0.0	-	-
117.0	50.0	144.5	-	0.0	-	-	0.0	-	-	6.0	-	-
117.0	55.0	0.0	-	0.0	-	-	0.0	-	-	5.7	-	-
117.0	65.0	0.0	-	33.4	-	-	3.0	-	-	0.0	-	-
118.0	39.0	92.1	-	15.2	803.7	-	0.0	-	-	11.5	-	-
119.0	33.0	0.0	-	-	-	-	16.3	-	-	46.1	-	-
120.0	22.3	-	-	-	-	-	14.2	-	-	-	-	-
120.0	23.0	-	-	9.8	-	-	4.1	-	-	-	-	-

TABLE 4. (cont.)

Citharichthys spp. (cont.)

STATION	JAN.	FEB.	MAR.	APR.	MAY	JUNE	JULY	AUG.	SEP.	OCT.	NOV.	DEC.
120.0	24.0	-	-	44.3	-	-	255.7	-	-	0.5	-	-
120.0	25.0	40.6	-	46.1	-	-	182.4	-	-	13.9	-	-
120.0	30.0	10.1	-	171.4	-	-	117.5	-	-	82.6	-	-
120.0	35.0	16.1	-	-	633.3	-	44.5	-	-	71.7	-	-
120.0	40.0	40.8	-	-	0.0	-	86.9	-	-	117.2	-	-
120.0	45.0	8.9	-	-	153.7	-	0.0	-	-	8.6	-	-
120.0	50.0	0.0	-	-	25.5	-	51.3	-	-	5.2	-	-
120.0	55.0	6.1	-	-	10.8	-	6.8	-	-	3.7	-	-
120.0	60.0	0.0	-	-	8.6	-	6.8	-	-	0.0	-	-
120.0	65.0	2.9	-	-	16.3	-	0.0	-	-	0.0	-	-
120.0	70.0	0.0	-	-	40.6	-	0.0	6.1	-	16.0	-	-
120.0	80.0	0.0	-	-	2.8	-	-	0.0	-	-	-	-
123.0	36.0	-	-	2.4	-	-	-	0.0	-	0.7	-	-
123.0	37.0	25.5	-	14.4	-	-	-	0.0	-	40.8	-	-
123.0	42.0	25.2	-	0.0	0.0	-	-	0.0	-	5.6	-	-
123.0	45.0	3.1	-	29.8	-	-	-	0.0	-	0.0	-	-
123.0	50.0	0.0	-	25.4	-	-	-	2.6	-	0.0	-	-
123.0	55.0	0.0	-	0.0	-	-	-	0.0	-	5.5	-	-
123.0	60.0	3.0	-	2.7	-	-	-	0.0	-	0.0	-	-
123.0	65.0	3.2	-	0.0	-	-	-	3.0	-	0.0	-	-
123.5	35.6	-	-	1.6	-	-	-	-	-	-	-	-
127.0	32.6	-	-	4.0	-	-	-	-	-	0.3	-	-
127.0	33.0	-	-	0.0	-	-	-	0.0	-	17.3	-	-
127.0	34.0	11.2	-	0.0	-	-	-	0.0	-	27.0	-	-
127.0	40.0	12.1	-	5.9	0.0	-	-	8.4	-	0.0	-	-
127.0	45.0	0.0	-	2.9	-	-	-	0.0	-	0.0	-	-
127.0	50.0	0.0	-	3.0	-	-	-	0.0	-	0.0	-	-
127.0	55.0	2.8	-	0.0	-	-	-	0.0	-	0.0	-	-
127.0	60.0	0.0	-	6.0	-	-	-	0.0	-	0.0	-	-
127.0	65.0	0.0	-	8.7	-	-	-	0.0	-	0.0	-	-
127.0	70.0	0.0	-	14.5	-	-	-	0.0	-	3.0	-	-
127.0	80.0	0.0	-	5.6	-	-	-	0.0	-	-	-	-
130.0	25.5	-	-	-	0.0	-	-	0.0	-	3.8	-	-
130.0	26.0	-	-	-	0.4	-	-	0.0	-	9.6	-	-
130.0	28.0	-	-	-	0.0	-	-	6.8	-	3.2	-	-
130.0	30.0	267.5	-	-	0.0	-	-	79.8	-	9.9	-	-
130.0	35.0	6.3	-	-	0.0	-	-	0.0	-	2.9	-	-
130.0	45.0	69.9	-	-	0.0	-	-	0.0	-	2.8	-	-
130.0	50.0	0.0	-	-	2.7	-	-	0.0	-	0.0	-	-
130.0	65.0	-	-	-	0.0	-	-	0.0	-	19.9	-	-
130.0	70.0	3.4	-	-	0.0	-	-	0.0	-	28.6	-	-
133.0	20.5	-	-	-	-	-	-	0.0	-	0.6	-	-
133.0	21.0	-	-	0.0	-	-	-	170.6	-	12.8	-	-
133.0	23.0	-	-	0.0	-	-	-	55.3	-	25.4	-	-
133.0	25.0	59.3	-	0.0	-	-	-	83.2	-	43.9	-	-
133.0	30.0	67.6	-	0.0	-	-	-	14.7	-	131.6	-	-

TABLE 4. (cont.)

Citharichthys spp. (cont.)

STATION	JAN.	FEB.	MAR.	APR.	MAY	JUNE	JULY	AUG.	SEP.	OCT.	NOV.	DEC.
133.0	35.0	18.2	-	0.0	-	-	-	28.3	-	5.6	-	-
133.0	40.0	12.0	-	0.0	-	-	-	0.0	-	2.7	-	-
133.0	45.0	2.8	-	0.0	-	-	-	0.0	-	0.0	-	-
137.0	20.0	-	-	-	0.0	-	-	-	-	2.0	-	-
137.0	21.0	-	-	-	0.0	-	-	-	-	16.5	-	-
137.0	22.0	-	-	-	0.0	-	-	-	-	54.6	-	-
137.0	23.0	0.0	-	-	0.0	-	-	-	-	7.2	-	-
137.0	30.0	3.5	-	-	6.1	-	-	-	-	0.0	-	-
137.0	35.0	0.0	-	-	2.9	-	-	11.2	-	0.0	-	-
137.0	55.0	0.0	-	-	0.0	-	-	2.9	-	0.0	-	-
137.0	60.0	0.0	-	-	0.0	-	-	-	-	0.0	-	-
140.0	30.0	11.0	-	-	5.2	-	-	-	-	-	-	-

Citharichthys stigmaeus

STATION	JAN.	FEB.	MAR.	APR.	MAY	JUNE	JULY	AUG.	SEP.	OCT.	NOV.	DEC.
63.0	52.0	-	-	0.0	-	-	-	-	-	-	-	-
67.0	55.0	-	-	0.0	-	-	-	-	-	-	-	-
67.0	60.0	-	-	0.0	-	-	-	-	-	-	-	-
70.0	70.0	-	-	5.4	-	-	-	-	-	-	-	-
70.0	80.0	-	-	0.0	-	-	-	-	-	-	-	-
70.0	90.0	-	-	0.0	-	-	-	-	-	-	-	-
70.0	100.0	-	-	0.0	-	-	-	-	-	-	-	-
73.0	50.0	-	-	1.9	-	-	-	-	-	-	-	-
73.0	51.0	-	-	2.9	-	-	-	-	-	-	-	-
73.0	53.0	-	-	0.0	-	-	-	-	-	-	-	-
73.0	60.0	11.4	-	0.0	-	-	-	-	-	-	-	-
77.0	57.0	29.0	-	0.0	-	-	-	-	-	-	-	-
80.0	51.0	-	-	0.0	-	-	0.0	-	-	28.8	-	-
80.0	52.0	0.0	-	0.0	-	-	0.0	-	-	2.7	-	-
80.0	55.0	3.0	-	0.0	-	-	2.5	-	-	5.3	-	-
80.0	60.0	5.7	-	0.0	-	-	0.0	-	-	0.0	-	-
80.0	65.0	5.2	-	3.3	-	-	0.0	-	-	0.0	-	-
80.0	70.0	0.0	-	0.0	-	-	5.3	-	-	5.3	-	-
80.0	75.0	2.9	-	-	-	-	-	-	-	-	-	-
80.0	80.0	0.0	-	0.0	-	-	0.0	-	-	5.5	-	-
83.0	39.0	-	-	0.0	-	-	0.0	-	-	0.4	-	-
83.0	40.0	-	-	0.0	-	-	0.0	-	-	5.8	-	-
83.0	43.0	0.0	-	0.0	-	-	0.0	-	-	16.0	-	-
83.0	51.0	0.0	-	0.0	-	-	0.0	-	-	2.9	-	-
83.0	55.0	5.9	-	0.0	-	-	0.0	-	-	0.0	-	-
83.0	60.0	7.3	-	0.0	-	-	0.0	-	-	0.0	-	-
83.0	65.0	7.9	-	3.1	-	-	0.0	-	-	0.0	-	-
83.0	70.0	0.0	-	0.0	-	-	0.0	-	-	2.6	-	-
83.0	80.0	6.2	-	0.0	-	-	0.0	-	-	0.0	-	-

TABLE 4. (cont.)

Citharichthys stigmaeus (cont.)

STATION	JAN.	FEB.	MAR.	APR.	MAY	JUNE	JULY	AUG.	SEP.	OCT.	NOV.	DEC.
83.0	85.0	-	-	-	-	-	-	-	-	-	-	-
83.0	90.0	-	-	0.0	-	-	0.0	-	-	0.0	-	-
83.0	95.0	-	-	-	-	-	-	-	-	-	-	-
83.0	100.0	3.1	-	-	-	-	-	-	-	-	-	-
83.0	105.0	11.6	-	-	-	-	-	-	-	-	-	-
87.0	40.0	6.3	-	0.0	-	-	0.0	-	-	0.0	-	-
87.0	55.0	6.8	-	0.0	-	-	0.0	-	-	0.0	-	-
87.0	60.0	0.0	-	0.0	-	-	0.0	-	-	2.7	-	-
87.0	65.0	3.3	-	0.0	-	-	0.0	-	-	2.7	-	-
87.0	75.0	3.1	-	-	-	-	0.0	-	-	0.0	-	-
87.0	90.0	3.3	-	0.0	-	-	0.0	-	-	0.0	-	-
87.0	95.0	6.0	-	-	-	-	0.0	-	-	0.0	-	-
90.0	32.0	6.3	-	0.0	0.0	-	0.0	-	-	0.0	-	-
90.0	45.0	0.0	-	0.0	0.0	-	2.8	-	-	0.0	-	-
90.0	100.0	-	-	0.0	-	-	-	-	-	-	-	-
93.0	35.0	0.0	-	3.1	-	-	0.0	-	-	0.0	-	-
93.0	55.0	0.0	-	2.8	-	-	0.0	-	-	0.0	-	-
93.0	70.0	6.3	-	0.0	-	-	3.0	-	-	0.0	-	-
97.0	45.0	0.0	-	0.0	-	-	3.4	-	-	0.0	-	-
97.0	50.0	0.0	-	2.8	-	-	4.2	-	-	0.0	-	-
97.0	60.0	0.0	-	2.7	-	-	0.0	-	-	0.0	-	-
103.0	29.0	-	-	1.7	-	-	0.0	-	-	0.0	-	-
103.0	30.0	0.0	-	2.0	-	-	0.0	-	-	0.0	-	-
107.0	32.0	0.0	-	8.4	-	-	0.0	-	-	0.0	-	-
110.0	35.0	0.0	-	-	2.4	-	0.0	-	-	0.0	-	-
117.0	45.0	0.0	-	2.9	-	-	0.0	-	-	0.0	-	-
133.0	35.0	0.0	-	0.0	-	-	-	2.8	-	0.0	-	-

Hippoglossina stomata

STATION	JAN.	FEB.	MAR.	APR.	MAY	JUNE	JULY	AUG.	SEP.	OCT.	NOV.	DEC.
87.0	34.0	-	-	0.0	-	-	0.0	-	-	1.4	-	-
87.0	35.0	0.0	-	0.0	-	-	0.0	-	-	2.7	-	-
90.0	27.5	-	-	-	0.0	-	0.0	-	-	0.2	-	-
93.0	26.5	-	-	0.0	-	-	0.0	-	-	0.3	-	-
93.0	28.0	0.0	-	0.0	-	-	0.0	-	-	3.5	-	-
93.0	30.0	2.9	-	0.0	-	-	0.0	-	-	0.0	-	-
93.0	35.0	3.2	-	0.0	-	-	0.0	-	-	0.0	-	-
97.0	29.0	-	-	0.0	-	-	0.0	-	-	7.1	-	-
97.0	30.0	0.0	-	0.0	-	-	0.0	-	-	0.7	-	-
97.0	32.0	0.0	-	0.0	-	-	0.0	-	-	5.4	-	-
100.0	29.0	-	-	-	0.0	-	0.0	-	-	0.2	-	-
100.0	30.0	0.0	-	-	0.0	-	0.0	-	-	2.7	-	-
103.0	30.0	0.0	-	0.0	-	-	0.0	-	-	1.6	-	-
107.0	30.0	-	-	0.0	-	-	0.0	-	-	0.4	-	-

TABLE 4. (cont.)

Hippoglossina stomata (cont.)

STATION	JAN.	FEB.	MAR.	APR.	MAY	JUNE	JULY	AUG.	SEP.	OCT.	NOV.	DEC.
113.0	30.0	0.0	-	0.0	-	-	5.2	-	-	0.0	-	-
117.0	24.8	-	-	0.0	-	-	6.6	-	-	0.0	-	-
117.0	25.0	-	-	0.0	-	-	5.9	-	-	0.0	-	-
117.0	26.0	0.0	-	0.0	-	-	6.7	-	-	0.0	-	-
117.0	50.0	3.4	-	0.0	-	-	0.0	-	-	0.0	-	-
117.0	55.0	0.0	-	0.0	-	-	0.0	-	-	2.9	-	-
120.0	25.0	0.0	-	0.0	-	-	3.2	-	-	0.0	-	-
120.0	30.0	0.0	-	0.0	-	-	0.0	-	-	2.4	-	-
120.0	35.0	0.0	-	-	5.6	-	0.0	-	-	0.0	-	-
120.0	50.0	0.0	-	-	0.0	-	0.0	-	-	2.6	-	-
120.0	70.0	0.0	-	-	5.8	-	6.8	-	-	0.0	-	-
130.0	28.0	-	-	-	0.0	-	-	0.0	-	0.0	-	-
130.0	30.0	0.0	-	-	0.0	-	-	39.9	-	0.0	-	-
130.0	35.0	0.0	-	-	0.0	-	-	14.0	-	0.0	-	-
133.0	21.0	-	-	-	0.0	-	-	3.3	-	0.0	-	-
133.0	23.0	-	-	0.0	-	-	-	31.6	-	0.0	-	-
133.0	25.0	28.1	-	0.0	-	-	-	49.1	-	0.0	-	-
133.0	30.0	6.4	-	0.0	-	-	-	0.0	-	2.6	-	-
133.0	35.0	3.0	-	2.8	-	-	-	0.0	-	11.2	-	-
137.0	22.0	-	-	0.0	-	-	-	0.0	-	0.0	-	-
137.0	30.0	0.0	-	-	1.4	-	-	0.0	-	0.0	-	-
137.0	40.0	0.0	-	-	3.0	-	-	0.0	-	0.0	-	-
140.0	29.0	0.0	-	-	2.7	-	-	0.0	-	0.0	-	-
140.0	30.0	5.5	-	-	0.6	-	-	-	-	-	-	-
140.0	30.0	-	-	-	2.6	-	-	-	-	-	-	-

Paralichthys californicus

STATION	JAN.	FEB.	MAR.	APR.	MAY	JUNE	JULY	AUG.	SEP.	OCT.	NOV.	DEC.
70.0	53.0	-	-	0.0	-	-	-	-	-	-	-	-
73.0	49.4	-	-	2.7	-	-	-	-	-	-	-	-
80.0	55.0	0.0	-	0.0	-	-	0.0	-	-	2.7	-	-
83.0	39.0	-	-	0.0	-	-	18.5	-	-	0.0	-	-
87.0	32.5	-	-	0.0	-	-	7.9	-	-	2.9	-	-
87.0	34.0	-	-	2.4	-	-	0.0	-	-	0.0	-	-
87.0	35.0	16.3	-	0.0	-	-	0.0	-	-	1.4	-	-
90.0	27.5	-	-	3.1	-	-	0.0	-	-	0.0	-	-
90.0	28.0	0.0	-	-	0.0	-	1.2	-	-	1.0	-	-
93.0	26.5	-	-	1.3	-	-	2.9	-	-	0.0	-	-
93.0	27.0	-	-	4.0	-	-	0.0	-	-	1.0	-	-
93.0	30.0	5.7	-	0.0	-	-	0.0	-	-	9.0	-	-
96.8	28.7	-	-	0.7	-	-	0.0	-	-	0.0	-	-
97.0	28.7	-	-	-	-	-	0.0	-	-	4.4	-	-
97.0	29.0	-	-	0.0	-	-	0.0	-	-	8.4	-	-
97.0	30.0	21.1	-	0.0	-	-	0.0	-	-	0.0	-	-

TABLE 4. (cont.)

<i>Paralichthys californicus</i> (cont.)												
STATION	JAN.	FEB.	MAR.	APR.	MAY	JUNE	JULY	AUG.	SEP.	OCT.	NOV.	DEC.
97.0	32.0	48.9	-	0.0	-	-	0.0	-	-	0.0	-	-
103.0	28.5	-	-	1.0	-	-	-	-	-	2.7	-	-
103.0	29.0	-	-	0.0	-	-	4.9	-	-	7.6	-	-
103.0	30.0	0.0	-	0.0	-	-	0.0	-	-	1.6	-	-
103.0	35.0	0.0	-	3.0	-	-	0.0	-	-	0.0	-	-
107.0	30.0	-	-	0.0	-	-	13.5	-	-	3.6	-	-
107.0	31.0	-	-	0.0	-	-	0.0	-	-	1.6	-	-
107.0	32.0	0.0	-	0.0	-	-	0.0	-	-	20.0	-	-
107.0	35.0	0.0	-	0.0	-	-	0.0	-	-	2.9	-	-
110.0	32.0	0.0	-	3.8	-	-	0.0	-	-	0.0	-	-
113.0	30.0	1.9	-	0.0	-	-	2.6	-	-	0.0	-	-
117.0	25.0	-	-	0.0	-	-	7.8	-	-	0.0	-	-
120.0	22.3	-	-	0.0	-	-	2.4	-	-	0.9	-	-
120.0	23.0	-	-	1.0	-	-	0.0	-	-	-	-	-
120.0	24.0	-	-	0.0	-	-	19.0	-	-	0.0	-	-
120.0	30.0	0.0	-	0.0	-	-	0.0	-	-	2.4	-	-
120.0	35.0	0.0	-	5.6	-	-	0.0	-	-	0.0	-	-
120.0	50.0	0.0	-	0.0	-	-	3.4	-	-	0.0	-	-
120.0	55.0	0.0	-	0.0	-	-	3.4	-	-	0.0	-	-
123.0	50.0	0.0	-	2.8	-	-	-	0.0	-	0.0	-	-
130.0	25.5	-	-	-	-	-	-	0.0	-	0.3	-	-
130.0	26.0	-	-	0.0	-	-	-	13.5	-	0.0	-	-
130.0	30.0	53.5	-	0.0	-	-	-	0.0	-	0.0	-	-
130.0	30.0	-	-	0.0	-	-	-	6.1	-	0.0	-	-
133.0	23.0	-	-	0.0	-	-	-	-	-	0.0	-	-
137.0	20.0	-	-	-	-	-	-	-	-	0.0	-	-
137.0	21.0	-	-	-	-	-	-	-	-	0.0	-	-
137.0	22.0	-	-	-	-	-	-	-	-	0.0	-	-
137.0	23.0	0.0	-	-	-	-	-	-	-	0.0	-	-
140.0	28.8	-	-	-	-	-	-	-	-	-	-	-

<i>Syacium ovale</i>												
STATION	JAN.	FEB.	MAR.	APR.	MAY	JUNE	JULY	AUG.	SEP.	OCT.	NOV.	DEC.
133.0	25.0	0.0	-	0.0	-	-	-	3.2	-	0.0	-	-
137.0	22.0	-	-	-	0.0	-	-	-	-	1.1	-	-
137.0	40.0	0.0	-	-	0.0	-	-	-	-	2.7	-	-

<i>Xystreureys liolepis</i>												
STATION	JAN.	FEB.	MAR.	APR.	MAY	JUNE	JULY	AUG.	SEP.	OCT.	NOV.	DEC.
97.0	28.7	-	-	-	-	-	0.0	-	-	0.2	-	-
97.0	29.0	-	-	0.0	-	-	0.0	-	-	20.1	-	-
103.0	30.0	0.0	-	0.0	-	-	0.0	-	-	1.6	-	-
107.0	32.0	2.7	-	0.0	-	-	0.0	-	-	0.0	-	-

TABLE 4. (cont.)

Xystreureys liolepis (cont.)

STATION	JAN.	FEB.	MAR.	APR.	MAY	JUNE	JULY	AUG.	SEP.	OCT.	NOV.	DEC.
113.0	29.0	-	-	0.0	-	-	0.0	-	-	0.8	-	-
117.0	24.8	-	-	0.0	-	-	3.3	-	-	0.0	-	-
120.0	30.0	0.0	-	2.1	-	-	0.0	-	-	0.0	-	-
120.0	40.0	0.0	-	-	2.4	-	0.0	-	-	0.0	-	-
120.0	45.0	0.0	-	-	2.9	-	0.0	-	-	0.0	-	-
127.0	33.0	-	-	0.0	-	-	-	8.8	-	2.7	-	-
130.0	28.0	-	-	-	0.0	-	-	25.3	-	0.0	-	-
133.0	21.0	-	-	0.0	-	-	-	30.7	-	0.0	-	-
133.0	23.0	-	-	0.0	-	-	-	12.8	-	0.0	-	-
133.0	25.0	0.0	-	0.0	-	-	-	-	-	0.0	-	-

Glyptocephalus zachirus

STATION	JAN.	FEB.	MAR.	APR.	MAY	JUNE	JULY	AUG.	SEP.	OCT.	NOV.	DEC.
60.0	52.0	-	-	2.4	-	-	-	-	-	-	-	-
63.0	50.0	-	-	1.9	-	-	-	-	-	-	-	-
63.0	51.0	-	-	20.0	-	-	-	-	-	-	-	-
63.0	52.0	0.0	-	5.4	-	-	-	-	-	-	-	-
63.0	60.0	0.0	-	13.8	-	-	-	-	-	-	-	-
67.0	49.0	-	-	31.0	-	-	-	-	-	-	-	-
67.0	50.0	-	-	5.1	-	-	-	-	-	-	-	-
70.0	60.0	0.0	-	5.0	-	-	-	-	-	-	-	-
70.0	70.0	0.0	-	5.4	-	-	-	-	-	-	-	-

Hypsopsetta guttulata

STATION	JAN.	FEB.	MAR.	APR.	MAY	JUNE	JULY	AUG.	SEP.	OCT.	NOV.	DEC.
83.0	39.0	-	-	0.0	-	-	2.2	-	-	0.0	-	-
97.0	30.0	2.3	-	4.6	-	-	0.0	-	-	0.0	-	-
107.0	30.0	-	-	0.0	-	-	0.0	-	-	0.7	-	-

Lyopsetta exilis

STATION	JAN.	FEB.	MAR.	APR.	MAY	JUNE	JULY	AUG.	SEP.	OCT.	NOV.	DEC.
60.0	50.0	-	-	4.6	-	-	-	-	-	-	-	-
60.0	51.0	-	-	21.8	-	-	-	-	-	-	-	-
60.0	52.0	0.0	-	28.7	-	-	-	-	-	-	-	-
60.0	55.0	0.0	-	10.1	-	-	-	-	-	-	-	-
60.0	60.0	0.0	-	0.0	-	-	-	-	-	-	-	-
60.0	70.0	0.0	-	5.3	-	-	-	-	-	-	-	-
63.0	55.0	0.0	-	33.6	-	-	-	-	-	-	-	-
63.0	60.0	0.0	-	5.5	-	-	-	-	-	-	-	-
67.0	49.0	3.0	-	10.3	-	-	-	-	-	-	-	-

TABLE 4. (cont.)

Lyopsetta exilis (cont.)

STATION	JAN.	FEB.	MAR.	APR.	MAY	JUNE	JULY	AUG.	SEP.	OCT.	NOV.	DEC.
67.0	55.0	0.0	-	7.8	-	-	-	-	-	-	-	-
67.0	60.0	0.0	-	2.7	-	-	-	-	-	-	-	-
73.0	50.0	-	-	1.9	-	-	-	-	-	-	-	-
73.0	51.0	-	-	2.9	-	-	-	-	-	-	-	-
73.0	53.0	2.9	-	0.0	-	-	-	-	-	-	-	-
73.0	60.0	2.8	-	0.0	-	-	-	-	-	-	-	-
77.0	50.0	-	-	6.9	-	-	-	-	-	-	-	-
82.0	47.0	0.0	-	5.7	-	0.0	0.0	-	0.0	0.0	-	-
83.0	39.0	-	-	0.0	-	1.1	0.0	-	0.0	0.0	-	-
83.0	43.0	0.0	-	35.8	-	0.0	0.0	-	0.0	0.0	-	-
83.0	60.0	2.4	-	3.2	-	0.0	0.0	-	0.0	0.0	-	-
87.0	34.0	-	-	6.9	-	0.0	0.0	-	0.0	0.0	-	-
87.0	35.0	0.0	-	3.1	-	0.0	0.0	-	0.0	0.0	-	-
87.0	40.0	9.4	-	0.0	-	0.0	0.0	-	0.0	0.0	-	-
87.0	45.0	18.3	-	0.0	-	0.0	0.0	-	0.0	0.0	-	-
93.0	40.0	0.0	-	3.0	-	0.0	0.0	-	0.0	0.0	-	-
100.0	30.0	0.0	-	-	12.1	-	0.0	-	0.0	0.0	-	-
103.0	40.0	0.0	-	3.3	-	0.0	0.0	-	0.0	0.0	-	-
107.0	32.0	0.0	-	2.8	-	0.0	0.0	-	0.0	0.0	-	-
117.0	24.8	0.0	-	1.2	-	0.0	0.0	-	0.0	0.0	-	-
118.0	39.0	0.0	-	9.1	-	0.0	0.0	-	0.0	0.0	-	-
120.0	35.0	0.0	-	-	2.8	-	0.0	-	-	0.0	-	-

Microstomus pacificus

STATION	JAN.	FEB.	MAR.	APR.	MAY	JUNE	JULY	AUG.	SEP.	OCT.	NOV.	DEC.
60.0	60.0	-	-	9.7	-	-	-	-	-	-	-	-
60.0	70.0	0.0	-	5.3	-	-	-	-	-	-	-	-
60.0	90.0	0.0	-	4.6	-	-	-	-	-	-	-	-
60.0	100.0	0.0	-	3.0	-	-	-	-	-	-	-	-
63.0	60.0	-	-	13.8	-	-	-	-	-	-	-	-
67.0	47.3	-	-	0.3	-	-	-	-	-	-	-	-
67.0	50.0	0.0	-	10.2	-	-	-	-	-	-	-	-
67.0	55.0	0.0	-	7.8	-	-	-	-	-	-	-	-
67.0	60.0	0.0	-	8.0	-	-	-	-	-	-	-	-
70.0	70.0	0.0	-	5.4	-	-	-	-	-	-	-	-
90.0	53.0	0.0	-	-	3.0	-	0.0	-	-	0.0	-	-

Parophrys vetulus

STATION	JAN.	FEB.	MAR.	APR.	MAY	JUNE	JULY	AUG.	SEP.	OCT.	NOV.	DEC.
60.0	51.0	-	-	4.7	-	-	-	-	-	-	-	-
60.0	52.0	9.7	-	0.0	-	-	-	-	-	-	-	-
60.0	60.0	36.1	-	0.0	-	-	-	-	-	-	-	-

TABLE 4. (cont.)

Parophrys vetulus (cont.)

STATION	JAN.	FEB.	MAR.	APR.	MAY	JUNE	JULY	AUG.	SEP.	OCT.	NOV.	DEC.
63.0	51.0	-	-	4.4	-	-	-	-	-	-	-	-
63.0	52.0	0.0	-	2.7	-	-	-	-	-	-	-	-
63.0	60.0	0.0	-	2.8	-	-	-	-	-	-	-	-
67.0	49.0	-	-	24.1	-	-	-	-	-	-	-	-
67.0	50.0	0.0	-	5.1	-	-	-	-	-	-	-	-
70.0	52.0	-	-	2.6	-	-	-	-	-	-	-	-
73.0	49.4	-	-	1.3	-	-	-	-	-	-	-	-
73.0	50.0	-	-	7.6	-	-	-	-	-	-	-	-
73.0	51.0	-	-	2.9	-	-	-	-	-	-	-	-
77.0	48.0	-	-	3.2	-	-	-	-	-	-	-	-
80.0	50.0	-	-	-	-	-	1.3	-	-	-	-	-
80.0	50.2	-	-	1.5	-	-	-	-	-	0.0	-	-
80.0	52.0	0.0	-	5.0	-	-	0.0	-	-	0.0	-	-
82.0	47.0	0.0	-	28.4	-	-	0.0	-	-	0.0	-	-
83.0	40.0	0.0	-	1.0	-	-	0.0	-	-	0.0	-	-
83.0	43.0	0.0	-	35.8	-	-	0.0	-	-	0.0	-	-
87.0	34.0	-	-	1.7	-	-	0.0	-	-	0.0	-	-
87.0	35.0	-	-	3.1	-	-	0.0	-	-	0.0	-	-
87.0	40.0	42.4	-	10.2	-	-	0.0	-	-	0.0	-	-
90.0	27.5	0.0	-	-	0.6	-	0.0	-	-	0.0	-	-
90.0	28.0	0.0	-	-	11.4	-	0.0	-	-	0.0	-	-
97.0	29.0	0.0	-	12.5	-	-	0.0	-	-	0.0	-	-
97.0	30.0	0.0	-	4.6	-	-	0.0	-	-	0.0	-	-
100.0	29.0	0.0	-	-	5.3	-	0.0	-	-	0.0	-	-
100.0	30.0	0.0	-	-	3.0	-	0.0	-	-	0.0	-	-
103.0	28.5	-	-	1.0	-	-	-	-	-	0.0	-	-
103.0	29.0	-	-	1.7	-	-	0.0	-	-	0.0	-	-
103.0	30.0	0.0	-	7.9	-	-	0.0	-	-	0.0	-	-
107.0	30.0	-	-	2.5	-	-	0.0	-	-	0.0	-	-
107.0	31.0	-	-	36.7	-	-	0.0	-	-	0.0	-	-
107.0	32.0	0.0	-	5.6	-	-	0.0	-	-	0.0	-	-
110.0	32.0	0.0	-	-	1.9	-	0.0	-	-	0.0	-	-
113.0	28.5	-	-	1.3	-	-	-	-	-	0.0	-	-
117.0	24.8	-	-	2.4	-	-	0.0	-	-	0.0	-	-
117.0	25.0	-	-	1.6	-	-	0.0	-	-	0.0	-	-
117.0	26.0	0.0	-	4.8	-	-	0.0	-	-	0.0	-	-
117.0	30.0	0.0	-	2.7	-	-	0.0	-	-	0.0	-	-

Pleuromichthys spp.

STATION	JAN.	FEB.	MAR.	APR.	MAY	JUNE	JULY	AUG.	SEP.	OCT.	NOV.	DEC.
80.0	50.0	-	-	-	-	-	1.3	-	-	-	-	-
82.0	47.0	0.0	-	0.0	-	-	0.0	-	-	4.8	-	-
83.0	39.0	-	-	0.0	-	-	0.0	-	-	0.2	-	-
83.0	43.0	0.0	-	0.0	-	-	0.0	-	-	2.7	-	-

TABLE 4. (cont.)

Pleuronichthys spp. (cont.)

STATION	JAN.	FEB.	MAR.	APR.	MAY	JUNE	JULY	AUG.	SEP.	OCT.	NOV.	DEC.
83.0	55.0	0.0	-	3.2	-	-	0.0	-	-	2.7	-	-
93.0	26.5	-	-	0.0	-	-	0.0	-	-	0.3	-	-
93.0	40.0	0.0	-	3.0	-	-	0.0	-	-	0.0	-	-
97.0	30.0	0.0	-	4.6	-	-	0.0	-	-	0.0	-	-
120.0	70.0	0.0	-	-	5.8	-	-	0.0	-	0.0	-	-

Pleuronichthys coenosus

STATION	JAN.	FEB.	MAR.	APR.	MAY	JUNE	JULY	AUG.	SEP.	OCT.	NOV.	DEC.
87.0	33.0	-	-	0.0	-	-	5.3	-	-	0.0	-	-
87.0	34.0	-	-	0.0	-	-	2.8	-	-	0.0	-	-
87.0	35.0	0.0	-	0.0	-	-	5.7	-	-	0.0	-	-
87.0	50.0	0.0	-	0.0	-	-	0.0	-	-	3.4	-	-
87.0	55.0	0.0	-	0.0	-	-	2.9	-	-	0.0	-	-
90.0	27.5	-	-	-	0.0	-	0.0	-	-	0.2	-	-

Pleuronichthys ritteri

STATION	JAN.	FEB.	MAR.	APR.	MAY	JUNE	JULY	AUG.	SEP.	OCT.	NOV.	DEC.
90.0	27.5	-	-	-	0.0	-	0.0	-	-	0.8	-	-
93.0	26.5	-	-	0.0	-	-	0.0	-	-	1.0	-	-
107.0	30.0	-	-	0.0	-	-	0.0	-	-	0.4	-	-
120.0	23.0	-	-	1.0	-	-	0.0	-	-	-	-	-
120.0	25.0	0.0	-	0.0	-	-	16.0	-	-	0.0	-	-
120.0	45.0	0.0	-	-	5.8	-	0.0	-	-	0.0	-	-
127.0	33.0	-	-	0.0	-	-	-	0.0	-	5.3	-	-
130.0	26.0	-	-	-	0.0	-	-	0.0	-	0.6	-	-
130.0	28.0	-	-	-	0.0	-	-	8.6	-	0.0	-	-
133.0	23.0	-	-	0.0	-	-	-	6.1	-	0.0	-	-
133.0	25.0	0.0	-	0.0	-	-	-	6.4	-	0.0	-	-

Pleuronichthys verticalis

STATION	JAN.	FEB.	MAR.	APR.	MAY	JUNE	JULY	AUG.	SEP.	OCT.	NOV.	DEC.
67.0	49.0	-	-	3.4	-	-	-	-	-	-	-	-
80.0	50.2	-	-	0.3	-	-	-	-	-	0.0	-	-
80.0	51.0	-	-	0.0	-	-	0.0	-	-	2.9	-	-
82.0	47.0	-	-	5.7	-	-	0.0	-	-	2.4	-	-
83.0	40.0	0.0	-	2.1	-	-	10.2	-	-	2.9	-	-
87.0	33.0	-	-	0.0	-	-	2.7	-	-	0.0	-	-
87.0	34.0	-	-	1.7	-	-	0.0	-	-	0.0	-	-
87.0	35.0	13.0	-	6.3	-	-	0.0	-	-	0.0	-	-
87.0	40.0	0.0	-	3.4	-	-	0.0	-	-	0.0	-	-

TABLE 4. (cont.)

<i>Pleuronichthys verticalis</i> (cont.)												
STATION	JAN.	FEB.	MAR.	APR.	MAY	JUNE	JULY	AUG.	SEP.	OCT.	NOV.	DEC.
90.0	27.5	-	-	-	0.0	-	4.9	-	-	0.0	-	-
90.0	28.0	0.0	-	-	0.0	-	11.7	-	-	0.0	-	-
90.0	53.0	0.0	-	-	3.0	-	0.0	-	-	0.0	-	-
93.0	26.5	-	-	0.0	-	-	0.0	-	-	0.1	-	-
96.8	28.7	-	-	3.3	-	-	-	-	-	-	-	-
97.0	28.7	-	-	-	-	-	0.0	-	-	4.7	-	-
97.0	29.0	-	-	15.6	-	-	0.0	-	-	29.9	-	-
97.0	30.0	0.0	-	0.0	-	-	2.7	-	-	0.0	-	-
97.0	32.0	0.0	-	0.0	-	-	0.0	-	-	2.7	-	-
100.0	29.0	-	-	-	10.6	-	0.0	-	-	0.0	-	-
103.0	28.7	-	-	-	-	-	2.3	-	-	-	-	-
103.0	29.0	-	-	0.0	-	-	0.8	-	-	1.1	-	-
103.0	30.0	0.0	-	5.9	-	-	0.0	-	-	1.6	-	-
107.0	30.0	-	-	4.2	-	-	0.0	-	-	0.0	-	-
107.0	31.0	-	-	34.1	-	-	0.0	-	-	0.0	-	-
110.0	32.0	0.0	-	-	1.9	-	0.0	-	-	0.0	-	-
113.0	28.5	-	-	0.0	-	-	-	-	-	0.3	-	-
113.0	29.0	0.0	-	0.0	-	-	4.1	-	-	0.0	-	-
113.0	30.0	0.0	-	0.0	-	-	5.2	-	-	0.0	-	-
115.0	35.0	-	-	-	2.9	-	-	-	-	-	-	-
117.0	24.8	-	-	2.4	-	-	18.1	-	-	0.3	-	-
117.0	25.0	-	-	1.6	-	-	25.4	-	-	3.5	-	-
117.0	50.0	3.4	-	0.0	-	-	0.0	-	-	0.0	-	-
118.0	39.0	0.0	-	3.0	-	-	0.0	-	-	0.0	-	-
119.0	33.0	0.0	-	-	7.2	-	0.0	-	-	0.0	-	-
120.0	22.3	-	-	-	-	-	2.4	-	-	-	-	-
120.0	22.8	-	-	-	-	-	-	-	-	0.6	-	-
120.0	23.0	-	-	0.0	-	-	2.1	-	-	-	-	-
120.0	24.0	-	-	1.8	-	-	35.4	-	-	0.0	-	-
120.0	25.0	0.0	-	0.0	-	-	6.4	-	-	0.0	-	-
120.0	30.0	0.0	-	2.1	-	-	2.5	-	-	0.0	-	-
120.0	50.0	0.0	-	-	0.0	-	6.8	-	-	0.0	-	-
130.0	28.0	-	-	-	0.0	-	-	0.0	-	1.1	-	-
133.0	21.0	-	-	0.0	-	-	-	25.3	-	0.0	-	-
<i>Psettichthys melanostictus</i>												
STATION	JAN.	FEB.	MAR.	APR.	MAY	JUNE	JULY	AUG.	SEP.	OCT.	NOV.	DEC.
60.0	51.0	-	-	4.7	-	-	-	-	-	-	-	-
63.0	50.0	-	-	0.6	-	-	-	-	-	-	-	-
77.0	47.6	-	-	4.7	-	-	-	-	-	-	-	-
77.0	48.0	-	-	3.2	-	-	-	-	-	-	-	-
80.0	50.2	-	-	0.8	-	-	-	-	-	0.0	-	-

TABLE 4. (cont.)

Symphurus spp.

STATION	JAN.	FEB.	MAR.	APR.	MAY	JUNE	JULY	AUG.	SEP.	OCT.	NOV.	DEC.
80.0	51.0	0.0	0.0	0.0	0.0	0.0	0.0	0.0	0.0	4.3	0.0	0.0
83.0	40.0	0.0	0.0	0.0	0.0	0.0	0.0	0.0	0.0	5.8	0.0	0.0
83.0	43.0	0.0	0.0	0.0	0.0	0.0	0.0	0.0	0.0	2.7	0.0	0.0
87.0	35.0	0.0	0.0	0.0	0.0	0.0	0.0	0.0	0.0	13.7	0.0	0.0
90.0	28.0	0.0	0.0	0.0	0.0	0.0	0.0	0.0	0.0	2.9	0.0	0.0
93.0	35.0	0.0	0.0	0.0	0.0	0.0	0.0	0.0	0.0	2.5	0.0	0.0
97.0	32.0	0.0	0.0	0.0	0.0	0.0	0.0	0.0	0.0	5.4	0.0	0.0
100.0	55.0	0.0	0.0	0.0	0.0	0.0	0.0	0.0	0.0	2.8	0.0	0.0
103.0	55.0	0.0	0.0	0.0	0.0	0.0	0.0	0.0	0.0	2.9	0.0	0.0
107.0	32.0	0.0	0.0	0.0	0.0	0.0	0.0	0.0	0.0	8.8	0.0	0.0
107.0	35.0	0.0	0.0	0.0	0.0	0.0	0.0	0.0	0.0	2.7	0.0	0.0
110.0	35.0	0.0	0.0	0.0	0.0	0.0	0.0	0.0	0.0	0.0	0.0	0.0
117.0	24.8	0.0	0.0	0.0	0.0	0.0	0.0	0.0	0.0	0.0	0.0	0.0
117.0	25.0	0.0	0.0	0.0	0.0	0.0	0.0	0.0	0.0	0.0	0.0	0.0
117.0	30.0	0.0	0.0	0.0	0.0	0.0	0.0	0.0	0.0	2.9	0.0	0.0
117.0	45.0	2.9	0.0	0.0	0.0	0.0	0.0	0.0	0.0	0.0	0.0	0.0
117.0	50.0	0.0	0.0	0.0	0.0	0.0	0.0	0.0	0.0	3.0	0.0	0.0
117.0	60.0	0.0	0.0	0.0	0.0	0.0	0.0	0.0	0.0	2.7	0.0	0.0
118.0	39.0	0.0	0.0	0.0	0.0	0.0	0.0	0.0	0.0	2.9	0.0	0.0
119.0	33.0	0.0	0.0	0.0	0.0	0.0	0.0	0.0	0.0	5.1	0.0	0.0
120.0	22.3	0.0	0.0	0.0	0.0	0.0	2.4	0.0	0.0	0.0	0.0	0.0
120.0	23.0	0.0	0.0	0.0	0.0	0.0	20.7	0.0	0.0	0.0	0.0	0.0
120.0	24.0	0.0	0.0	0.0	0.0	0.0	29.9	0.0	0.0	13.9	0.0	0.0
120.0	25.0	0.0	0.0	0.0	0.0	0.0	32.0	0.0	0.0	4.9	0.0	0.0
120.0	30.0	0.0	0.0	0.0	0.0	0.0	0.0	0.0	0.0	14.3	0.0	0.0
120.0	35.0	0.0	0.0	0.0	0.0	0.0	4.7	0.0	0.0	13.0	0.0	0.0
120.0	40.0	0.0	0.0	0.0	0.0	0.0	6.4	0.0	0.0	5.7	0.0	0.0
120.0	45.0	0.0	0.0	0.0	0.0	0.0	13.7	0.0	0.0	2.6	0.0	0.0
120.0	50.0	0.0	0.0	0.0	0.0	0.0	0.0	0.0	0.0	8.0	0.0	0.0
120.0	70.0	0.0	0.0	0.0	0.0	0.0	0.0	0.0	0.0	0.2	0.0	0.0
123.0	35.6	0.0	0.0	0.0	0.0	0.0	0.0	0.0	0.0	2.1	0.0	0.0
123.0	36.0	0.0	0.0	0.0	0.0	0.0	0.0	0.0	0.0	2.4	0.0	0.0
123.0	37.0	0.0	0.0	0.0	0.0	0.0	0.0	0.0	0.0	2.6	0.0	0.0
123.0	45.0	0.0	0.0	0.0	0.0	0.0	0.0	0.0	0.0	9.3	0.0	0.0
127.0	33.0	0.0	0.0	0.0	0.0	0.0	0.0	0.0	0.0	29.7	0.0	0.0
127.0	34.0	0.0	0.0	0.0	0.0	0.0	0.0	0.0	0.0	2.7	0.0	0.0
127.0	40.0	0.0	0.0	0.0	0.0	0.0	0.0	0.0	0.0	2.6	0.0	0.0
127.0	60.0	0.0	0.0	0.0	0.0	0.0	0.0	0.0	0.0	1.2	0.0	0.0
127.0	65.0	0.0	0.0	0.0	0.0	0.0	0.0	0.0	0.0	17.4	0.0	0.0
130.0	25.5	0.0	0.0	0.0	0.0	0.0	0.0	0.0	0.0	14.8	0.0	0.0
130.0	26.0	0.0	0.0	0.0	0.0	0.0	0.0	0.0	0.0	12.4	0.0	0.0
130.0	28.0	0.0	0.0	0.0	0.0	0.0	0.0	0.0	0.0	97.0	0.0	0.0
130.0	30.0	0.0	0.0	0.0	0.0	0.0	0.0	0.0	0.0	8.2	0.0	0.0
130.0	35.0	0.0	0.0	0.0	0.0	0.0	0.0	0.0	0.0	2.8	0.0	0.0
130.0	40.0	0.0	0.0	0.0	0.0	0.0	0.0	0.0	0.0	0.0	0.0	0.0
130.0	45.0	0.0	0.0	0.0	0.0	0.0	0.0	0.0	0.0	0.0	0.0	0.0

TABLE 4. (cont.)

Symphurus spp. (cont.)

STATION	JAN.	FEB.	MAR.	APR.	MAY	JUNE	JULY	AUG.	SEP.	OCT.	NOV.	DEC.
130.0	60.0	0.0	-	-	0.0	-	-	0.0	-	2.8	-	-
133.0	21.0	-	-	0.0	-	-	-	0.0	-	2.6	-	-
133.0	23.0	-	-	0.0	-	-	-	73.7	-	12.7	-	-
133.0	25.0	0.0	-	0.0	-	-	-	748.8	-	12.9	-	-
133.0	30.0	0.0	-	0.0	-	-	-	99.6	-	2.8	-	-
133.0	35.0	0.0	-	0.0	-	-	-	79.2	-	8.4	-	-
133.0	40.0	0.0	-	0.0	-	-	-	22.0	-	8.1	-	-
133.0	45.0	0.0	-	0.0	-	-	-	6.1	-	0.0	-	-
133.0	50.0	0.0	-	0.0	-	-	-	0.0	-	2.8	-	-
137.0	21.0	-	-	-	0.0	-	-	-	-	1.7	-	-
137.0	22.0	-	-	-	0.0	-	-	-	-	4.3	-	-
137.0	23.0	0.0	-	-	0.0	-	-	-	-	14.3	-	-
137.0	35.0	0.0	-	-	0.0	-	-	-	-	8.2	-	-

Disintegrated fish larva

STATION	JAN.	FEB.	MAR.	APR.	MAY	JUNE	JULY	AUG.	SEP.	OCT.	NOV.	DEC.
60.0	60.0	-	-	4.8	-	-	-	-	-	-	-	-
60.0	70.0	-	-	0.0	-	-	-	-	-	-	-	-
60.0	140.0	-	-	8.2	-	-	-	-	-	-	-	-
60.0	180.0	-	-	22.4	-	-	-	-	-	-	-	-
60.0	200.0	8.2	-	0.0	-	-	-	-	-	-	-	-
63.0	49.7	-	-	0.3	-	-	-	-	-	-	-	-
63.0	50.0	-	-	0.6	-	-	-	-	-	-	-	-
63.0	51.0	-	-	2.2	-	-	-	-	-	-	-	-
63.0	55.0	-	-	0.0	-	-	-	-	-	-	-	-
67.0	55.0	-	-	0.0	-	-	-	-	-	-	-	-
67.0	60.0	56.9	-	0.0	-	-	-	-	-	-	-	-
70.0	50.0	-	-	8.1	-	-	-	-	-	-	-	-
70.0	52.0	-	-	23.6	-	-	-	-	-	-	-	-
70.0	53.0	-	-	2.8	-	-	-	-	-	-	-	-
70.0	70.0	-	-	0.0	-	-	-	-	-	-	-	-
70.0	80.0	14.8	-	0.0	-	-	-	-	-	-	-	-
70.0	90.0	0.0	-	2.4	-	-	-	-	-	-	-	-
70.0	200.0	2.8	-	5.3	-	-	-	-	-	-	-	-
73.0	60.0	5.7	-	0.0	-	-	-	-	-	-	-	-
77.0	47.6	-	-	2.3	-	-	-	-	-	-	-	-
77.0	49.0	-	-	3.2	-	-	-	-	-	-	-	-
77.0	50.0	-	-	6.9	-	-	-	-	-	-	-	-
77.0	50.0	-	-	3.3	-	-	0.0	-	-	0.0	-	-
80.0	65.0	31.4	-	-	-	-	-	-	-	-	-	-
80.0	110.0	5.7	-	-	-	-	0.0	-	-	2.4	-	-
82.0	47.0	8.8	-	0.0	-	-	0.0	-	-	2.7	-	-
83.0	43.0	9.0	-	0.0	-	-	0.0	-	-	0.0	-	-
83.0	51.0	2.0	-	0.0	-	-	0.0	-	-	0.0	-	-
83.0	55.0	5.9	-	0.0	-	-	-	-	-	-	-	-

TABLE 4. (cont.)

		Disintegrated fish larva (cont.)											
STATION		JAN.	FEB.	MAR.	APR.	MAY	JUNE	JULY	AUG.	SEP.	OCT.	NOV.	DEC.
83.0	65.0	0.0	-	-	3.1	-	-	0.0	-	-	0.0	-	-
83.0	70.0	3.3	-	-	0.0	-	-	0.0	-	-	0.0	-	-
83.0	75.0	6.4	-	-	-	-	-	-	-	-	-	-	-
83.0	80.0	0.0	-	-	0.0	-	-	0.0	-	-	5.2	-	-
83.0	85.0	6.5	-	-	-	-	-	-	-	-	-	-	-
83.0	90.0	3.5	-	-	0.0	-	-	0.0	-	-	0.0	-	-
83.0	100.0	-	3.1	-	-	-	-	-	-	-	-	-	-
83.0	120.0	-	6.3	-	-	-	-	-	-	-	-	-	-
87.0	32.5	-	-	-	1.2	-	-	0.0	-	-	0.0	-	-
87.0	33.0	-	-	-	2.3	-	-	0.0	-	-	0.0	-	-
87.0	34.0	-	-	-	1.7	-	-	0.0	-	-	0.0	-	-
87.0	35.0	-	9.8	-	0.0	-	-	0.0	-	-	8.2	-	-
87.0	45.0	-	6.1	-	0.0	-	-	0.0	-	-	0.0	-	-
87.0	50.0	-	2.9	-	0.0	-	-	0.0	-	-	3.4	-	-
87.0	55.0	-	0.0	-	0.0	-	-	2.9	-	-	0.0	-	-
87.0	60.0	-	0.0	-	0.0	-	-	0.0	-	-	0.0	-	-
87.0	65.0	-	9.9	-	0.0	-	-	0.0	-	-	0.0	-	-
87.0	70.0	-	0.0	-	0.0	-	-	0.0	-	-	5.3	-	-
87.0	80.0	-	0.0	-	3.1	-	-	0.0	-	-	0.0	-	-
87.0	95.0	-	3.0	-	-	-	-	-	-	-	-	-	-
87.0	100.0	-	3.3	-	-	-	-	-	-	-	-	-	-
90.0	27.5	-	-	-	-	0.0	-	0.0	-	-	0.2	-	-
90.0	28.0	-	8.1	-	-	0.0	-	0.0	-	-	2.9	-	-
90.0	32.0	-	0.0	-	-	0.0	-	0.0	-	-	3.0	-	-
90.0	37.0	-	2.8	-	-	0.0	-	0.0	-	-	0.0	-	-
90.0	45.0	-	44.1	-	-	8.9	-	0.0	-	-	5.6	-	-
90.0	53.0	-	0.0	-	-	3.0	-	0.0	-	-	0.0	-	-
90.0	60.0	-	3.1	-	-	0.0	-	0.0	-	-	0.0	-	-
90.0	80.0	-	-	-	-	4.5	-	0.0	-	-	0.0	-	-
90.0	80.0	0.0	-	-	-	-	-	-	-	-	-	-	-
90.0	100.0	5.9	-	-	0.0	-	-	-	-	-	-	-	-
90.0	120.0	0.0	-	-	14.1	-	-	-	-	-	-	-	-
90.0	140.0	0.0	-	-	5.7	-	-	-	-	-	-	-	-
90.0	160.0	19.0	-	-	0.0	-	-	-	-	-	-	-	-
90.0	180.0	0.0	-	-	13.8	-	-	-	-	-	-	-	-
90.0	200.0	8.0	-	-	0.0	-	-	-	-	-	-	-	-
93.0	26.5	-	-	-	0.0	-	-	2.4	-	-	0.0	-	-
93.0	27.0	-	3.0	-	0.0	-	-	0.0	-	-	1.3	-	-
93.0	28.0	-	2.9	-	20.5	-	-	0.0	-	-	3.5	-	-
93.0	30.0	-	3.2	-	0.0	-	-	0.0	-	-	0.0	-	-
93.0	35.0	-	9.3	-	0.0	-	-	0.0	-	-	0.0	-	-
93.0	40.0	-	3.1	-	4.4	-	-	0.0	-	-	2.6	-	-
93.0	45.0	-	0.0	-	8.6	-	-	0.0	-	-	0.0	-	-
93.0	50.0	-	3.1	-	0.0	-	-	0.0	-	-	0.0	-	-
93.0	70.0	-	6.4	-	0.0	-	-	0.0	-	-	0.0	-	-
93.0	80.0	-	0.0	-	5.8	-	-	0.0	-	-	0.0	-	-
93.0	90.0	-	-	-	-	-	-	-	-	-	-	-	-

TABLE 4. (cont.)

STATION	Disintegrated fish larva (cont.)											
	JAN.	FEB.	MAR.	APR.	MAY	JUNE	JULY	AUG.	SEP.	OCT.	NOV.	DEC.
93.0	120.0	6.1	-	-	-	-	-	-	-	-	-	-
97.0	30.0	0.0	-	6.9	-	-	0.0	-	0.0	-	-	-
97.0	32.0	0.0	-	0.0	-	-	0.0	-	10.8	-	-	-
97.0	35.0	3.3	-	0.0	-	-	0.0	-	2.8	-	-	-
97.0	40.0	0.0	-	26.2	-	-	6.2	-	0.0	-	-	-
97.0	45.0	0.0	-	0.0	-	-	0.0	-	2.6	-	-	-
97.0	50.0	0.0	-	0.0	-	-	4.2	-	0.0	-	-	-
97.0	55.0	6.7	-	0.0	-	-	0.0	-	0.0	-	-	-
97.0	60.0	0.0	-	0.0	-	-	0.0	-	5.7	-	-	-
97.0	65.0	0.0	-	0.0	-	-	0.0	-	6.1	-	-	-
97.0	80.0	0.0	-	0.0	-	-	2.9	-	9.4	-	-	-
97.0	90.0	0.0	-	5.8	-	-	-	-	0.0	-	-	-
97.0	100.0	2.9	-	-	-	-	-	-	-	-	-	-
97.0	110.0	3.0	-	-	-	-	-	-	-	-	-	-
100.0	29.0	-	-	1.8	-	-	5.0	-	0.0	-	-	-
100.0	40.0	3.0	-	0.0	-	-	3.1	-	0.0	-	-	-
100.0	60.0	0.0	-	14.1	-	-	0.0	-	2.7	-	-	-
100.0	65.0	8.9	-	2.8	-	-	0.0	-	0.0	-	-	-
100.0	70.0	0.0	-	0.0	-	-	0.0	-	8.1	-	-	-
100.0	80.0	27.0	-	0.0	-	-	0.0	-	0.0	-	-	-
100.0	90.0	0.0	-	0.0	-	-	11.7	-	0.0	-	-	-
103.0	28.5	-	-	0.0	-	-	-	-	0.3	-	-	-
103.0	29.0	-	-	1.7	-	-	0.0	-	0.4	-	-	-
103.0	50.0	0.0	-	0.0	-	-	0.0	-	2.8	-	-	-
103.0	55.0	0.0	-	3.0	-	-	0.0	-	0.0	-	-	-
103.0	60.0	0.0	-	5.7	-	-	3.0	-	0.0	-	-	-
103.0	65.0	0.0	-	0.0	-	-	0.0	-	27.3	-	-	-
103.0	80.0	6.0	-	0.0	-	-	5.8	-	0.0	-	-	-
103.0	90.0	6.2	-	0.0	-	-	3.2	-	0.0	-	-	-
107.0	30.0	-	-	0.8	-	-	0.0	-	0.0	-	-	-
107.0	31.0	-	-	5.2	-	-	0.0	-	0.8	-	-	-
107.0	32.0	0.0	-	2.8	-	-	0.0	-	2.9	-	-	-
107.0	35.0	0.0	-	0.0	-	-	0.0	-	5.9	-	-	-
107.0	45.0	0.0	-	2.9	-	-	0.0	-	0.0	-	-	-
107.0	55.0	3.3	-	0.0	-	-	0.0	-	0.0	-	-	-
107.0	60.0	3.2	-	0.0	-	-	22.0	-	2.7	-	-	-
107.0	70.0	0.0	-	0.0	-	-	0.0	-	2.8	-	-	-
107.0	80.0	3.2	-	0.0	-	-	3.0	-	15.8	-	-	-
107.0	90.0	0.0	-	0.0	-	-	0.0	-	5.6	-	-	-
110.0	32.0	0.0	-	-	-	-	0.0	-	1.4	-	-	-
110.0	45.0	0.0	-	0.0	-	-	0.0	-	0.0	-	-	-
110.0	50.0	0.0	-	2.8	-	-	0.0	-	0.0	-	-	-
110.0	55.0	0.0	-	2.9	-	-	0.0	-	2.9	-	-	-
110.0	60.0	0.0	-	0.0	-	-	0.0	-	2.7	-	-	-
110.0	80.0	0.0	-	2.8	-	-	3.2	-	0.0	-	-	-
110.0	90.0	0.0	-	13.0	-	-	0.0	-	0.0	-	-	-

TABLE 4. (cont.)

STATION	Disintegrated fish larva (cont.)											
	JAN.	FEB.	MAR.	APR.	MAY	JUNE	JULY	AUG.	SEP.	OCT.	NOV.	DEC.
113.0	30.0	3.9	-	0.0	-	-	2.6	-	-	0.0	-	-
113.0	40.0	37.2	-	0.0	-	-	0.0	-	-	5.6	-	-
113.0	50.0	0.0	-	3.0	-	-	0.0	-	-	0.0	-	-
113.0	55.0	3.2	-	0.0	-	-	0.0	-	-	0.0	-	-
113.0	60.0	0.0	-	0.0	-	-	0.0	-	-	5.3	-	-
113.0	65.0	0.0	-	0.0	-	-	5.9	-	-	18.6	-	-
113.0	80.0	0.0	-	0.0	-	-	0.0	-	-	8.0	-	-
113.0	90.0	0.0	-	0.0	-	-	3.1	-	-	-	-	-
115.0	35.0	2.9	-	0.0	-	-	-	-	-	-	-	-
117.0	24.8	-	-	1.2	-	-	4.9	-	-	0.0	-	-
117.0	25.0	-	-	3.2	-	-	0.0	-	-	0.0	-	-
117.0	30.0	6.0	-	0.0	-	-	0.0	-	-	2.9	-	-
117.0	40.0	6.0	-	0.0	-	-	0.0	-	-	11.3	-	-
117.0	45.0	2.9	-	0.0	-	-	0.0	-	-	0.0	-	-
117.0	55.0	0.0	-	0.0	-	-	0.0	-	-	17.2	-	-
117.0	65.0	0.0	-	9.1	-	-	5.9	-	-	2.8	-	-
117.0	70.0	0.0	-	0.0	-	-	12.2	-	-	5.6	-	-
117.0	80.0	0.0	-	2.9	-	-	0.0	-	-	0.0	-	-
117.0	90.0	0.0	-	0.0	-	-	11.8	-	-	-	-	-
118.0	39.0	0.0	-	0.0	-	-	0.0	-	-	8.6	-	-
119.0	33.0	2.5	-	5.3	-	-	8.1	-	-	0.0	-	-
120.0	25.0	0.0	-	0.0	-	-	0.0	-	-	2.3	-	-
120.0	30.0	0.0	-	0.0	-	-	0.0	-	-	29.7	-	-
120.0	35.0	10.8	-	2.1	-	-	10.0	-	-	4.9	-	-
120.0	40.0	0.0	-	-	-	-	0.0	-	-	7.2	-	-
120.0	45.0	20.6	-	-	-	-	0.0	-	-	2.2	-	-
120.0	50.0	0.0	-	0.0	-	-	6.1	-	-	5.7	-	-
120.0	55.0	0.0	-	2.7	-	-	0.0	-	-	0.0	-	-
120.0	60.0	0.0	-	0.0	-	-	23.7	-	-	0.0	-	-
120.0	65.0	0.0	-	0.0	-	-	9.9	-	-	0.0	-	-
120.0	70.0	0.0	-	0.0	-	-	-	-	-	2.7	-	-
120.0	80.0	0.0	-	0.0	-	-	-	-	-	-	-	-
123.0	35.6	-	-	-	-	-	-	-	-	0.7	-	-
123.0	36.0	-	-	0.0	-	-	-	-	-	0.7	-	-
123.0	37.0	0.0	-	0.0	-	-	-	-	-	0.0	-	-
123.0	42.0	0.0	-	0.0	-	-	-	-	-	0.0	-	-
123.0	45.0	0.0	-	0.0	-	-	-	-	-	5.2	-	-
123.0	50.0	0.0	-	0.0	-	-	-	-	-	0.0	-	-
123.0	55.0	0.0	-	0.0	-	-	-	-	-	0.0	-	-
123.0	60.0	0.0	-	0.0	-	-	-	-	-	0.0	-	-
123.0	65.0	0.0	-	3.0	-	-	-	-	-	0.0	-	-
123.0	70.0	0.0	-	0.0	-	-	-	-	-	0.0	-	-
123.5	80.0	0.0	-	0.0	-	-	-	-	-	5.4	-	-
123.5	35.6	-	-	3.2	-	-	-	-	-	-	-	-
127.0	33.0	-	-	0.0	-	-	-	-	-	17.3	-	-

TABLE 4. (cont.)

STATION	Disintegrated fish larva (cont.)											
	JAN.	FEB.	MAR.	APR.	MAY	JUNE	JULY	AUG.	SEP.	OCT.	NOV.	DEC.
127.0	34.0							0.0		8.1		
127.0	40.0	5.6		0.0				0.0		0.0		
127.0	45.0	3.0		0.0	0.0			0.0		0.0		
127.0	50.0	0.0		3.0				0.0		0.0		
127.0	55.0	0.0		3.1				39.3		0.0		
127.0	65.0	18.1		2.9				0.0		0.0		
127.0	70.0	0.0		0.0				2.9		3.0		
127.0	80.0	0.0		0.0				3.0				
130.0	25.5				0.0			0.0		0.9		
130.0	26.0				0.0			0.0		2.4		
130.0	28.0				0.0			45.6		0.0		
130.0	30.0	267.5			0.0			63.2		0.0		
130.0	35.0	0.0			0.0			3.3		2.9		
130.0	40.0	6.8			0.0			3.2		0.0		
130.0	45.0	0.0			2.8			3.4		8.4		
130.0	50.0	0.0			2.7			0.0		0.0		
130.0	55.0	0.0			0.0			3.2		0.0		
130.0	65.0	0.0			0.0			0.0		2.8		
130.0	70.0	3.4			0.0			8.6		0.0		
130.0	80.0	0.0			0.0			3.0		0.0		
130.0	90.0	0.0			5.8							
130.0	120.0	3.3			0.0							
133.0	21.0				0.0			75.8		0.0		
133.0	23.0				0.0			0.0		5.6		
133.0	25.0	0.0			0.0			0.0		10.3		
133.0	30.0	3.2						0.0		5.6		
133.0	35.0	3.0						0.0		8.4		
133.0	40.0	3.0						3.1		0.0		
133.0	45.0	5.6						33.4		0.0		
133.0	50.0	0.0						17.5		0.0		
133.0	55.0	0.0						20.6		0.0		
133.0	60.0	0.0						50.0		0.0		
133.0	65.0	0.0			0.0			5.2				
133.0	80.0	0.0			3.1			0.0				
137.0	21.0				0.3					0.0		
137.0	22.0				0.0					7.5		
137.0	50.0	13.9			0.0			0.0		0.0		
137.0	60.0	0.0			0.0			61.1		0.0		
137.0	65.0	0.0			0.0			9.1				
137.0	70.0	0.0			0.0			5.6				
140.0	50.0	6.6			0.0							

TABLE 4. (cont.)

STATION	Unidentified fish larva											
	JAN.	FEB.	MAR.	APR.	MAY	JUNE	JULY	AUG.	SEP.	OCT.	NOV.	DEC.
60.0	50.0	-	-	3.0	-	-	-	-	-	-	-	-
60.0	52.0	7.3	-	2.4	-	-	-	-	-	-	-	-
60.0	80.0	131.0	-	0.0	-	-	-	-	-	-	-	-
60.0	90.0	0.0	-	2.3	-	-	-	-	-	-	-	-
60.0	160.0	0.0	-	2.9	-	-	-	-	-	-	-	-
60.0	180.0	0.0	-	11.2	-	-	-	-	-	-	-	-
60.0	200.0	0.0	-	2.8	-	-	-	-	-	-	-	-
63.0	52.0	16.4	-	0.0	-	-	-	-	-	-	-	-
67.0	47.3	-	-	0.6	-	-	-	-	-	-	-	-
67.0	49.0	-	-	3.4	-	-	-	-	-	-	-	-
70.0	53.0	0.0	-	2.8	-	-	-	-	-	-	-	-
70.0	80.0	0.0	-	6.0	-	-	-	-	-	-	-	-
70.0	200.0	11.4	-	2.7	-	-	-	-	-	-	-	-
77.0	57.0	0.0	-	2.8	-	-	0.0	-	0.0	-	-	-
80.0	65.0	5.2	-	0.0	-	-	0.0	-	2.8	-	-	-
80.0	80.0	0.0	-	0.0	-	-	0.0	-	0.0	-	-	-
80.0	200.0	2.8	-	0.0	-	-	6.4	-	0.0	-	-	-
82.0	47.0	0.0	-	0.0	-	-	0.0	-	3.7	-	-	-
83.0	39.0	-	-	0.0	-	-	0.0	-	7.2	-	-	-
83.0	40.0	1.9	-	0.0	-	-	11.3	-	0.0	-	-	-
83.0	43.0	0.0	-	7.2	-	-	24.9	-	0.0	-	-	-
87.0	32.5	-	-	0.0	-	-	0.0	-	1.0	-	-	-
87.0	33.0	-	-	0.0	-	-	53.4	-	0.6	-	-	-
87.0	34.0	-	-	1.7	-	-	46.9	-	0.0	-	-	-
87.0	35.0	-	-	0.0	-	-	0.0	-	0.0	-	-	-
87.0	50.0	-	-	3.3	-	-	0.0	-	6.9	-	-	-
87.0	60.0	-	-	0.0	-	-	0.0	-	2.7	-	-	-
87.0	65.0	-	-	6.6	-	-	0.0	-	0.0	-	-	-
87.0	80.0	-	-	6.6	-	-	0.0	-	0.0	-	-	-
87.0	85.0	-	-	3.4	-	-	0.0	-	0.0	-	-	-
87.0	90.0	-	-	20.0	-	-	0.0	-	0.0	-	-	-
90.0	27.5	-	-	-	-	-	4.9	-	0.2	-	-	-
90.0	28.0	-	-	-	-	-	2.9	-	2.9	-	-	-
90.0	32.0	-	-	-	-	-	2.6	-	0.0	-	-	-
90.0	37.0	-	-	-	-	-	0.0	-	0.0	-	-	-
90.0	60.0	-	-	67.2	-	-	6.1	-	0.0	-	-	-
90.0	65.0	-	-	0.0	-	-	0.0	-	0.0	-	-	-
90.0	70.0	2.5	-	-	-	-	3.1	-	0.0	-	-	-
90.0	100.0	0.0	-	-	-	-	0.0	-	0.0	-	-	-
90.0	130.0	5.8	-	-	-	-	2.6	-	0.0	-	-	-
90.0	140.0	2.6	-	-	-	-	2.8	-	-	-	-	-
90.0	160.0	2.7	-	-	-	-	2.8	-	-	-	-	-
90.0	180.0	2.7	-	-	-	-	0.0	-	-	-	-	-
90.0	200.0	2.7	-	-	-	-	2.4	-	-	-	-	-
93.0	26.5	-	-	0.0	-	-	5.1	-	1.3	-	-	-
93.0	27.0	-	-	4.0	-	-	0.0	-	0.0	-	-	-

TABLE 4. (cont.)

STATION	Unidentified fish larva (cont.)											
	JAN.	FEB.	MAR.	APR.	MAY	JUNE	JULY	AUG.	SEP.	OCT.	NOV.	DEC.
93.0	40.0	0.0	-	5.9	-	-	0.0	-	-	0.0	-	-
93.0	50.0	0.0	-	2.9	-	-	0.0	-	-	0.0	-	-
93.0	65.0	0.0	-	0.0	-	-	3.1	-	-	0.0	-	-
93.0	80.0	0.0	-	0.0	-	-	2.7	-	-	0.0	-	-
93.0	90.0	0.0	-	0.0	-	-	-	-	-	2.5	-	-
96.8	28.7	-	-	0.7	-	-	-	-	-	-	-	-
97.0	28.7	-	-	-	-	-	0.0	-	-	0.5	-	-
97.0	29.0	-	-	0.0	-	-	0.0	-	-	1.9	-	-
97.0	30.0	63.2	-	2.3	-	-	0.0	-	-	0.0	-	-
97.0	32.0	13.0	-	0.0	-	-	0.0	-	-	2.7	-	-
97.0	40.0	0.0	-	0.0	-	-	0.0	-	-	2.7	-	-
97.0	55.0	3.3	-	0.0	-	-	3.1	-	-	0.0	-	-
97.0	65.0	3.1	-	0.0	-	-	0.0	-	-	0.0	-	-
97.0	70.0	0.0	-	0.0	-	-	5.9	-	-	0.0	-	-
97.0	80.0	0.0	-	0.0	-	-	0.0	-	-	4.7	-	-
97.0	90.0	0.0	-	0.0	-	-	0.0	-	-	2.8	-	-
97.0	120.0	2.7	-	-	-	-	-	-	-	-	-	-
100.0	35.0	0.0	-	0.0	-	-	2.8	-	-	0.0	-	-
100.0	90.0	3.0	-	0.0	-	-	0.0	-	-	0.0	-	-
100.0	120.0	0.0	-	2.4	-	-	-	-	-	-	-	-
103.0	28.5	-	-	0.0	-	-	-	-	-	0.3	-	-
103.0	28.7	-	-	-	-	-	7.0	-	-	-	-	-
103.0	29.0	-	-	0.0	-	-	4.9	-	-	0.0	-	-
103.0	30.0	3.0	-	0.0	-	-	3.0	-	-	0.0	-	-
103.0	35.0	0.0	-	3.0	-	-	0.0	-	-	0.0	-	-
103.0	55.0	0.0	-	0.0	-	-	6.1	-	-	0.0	-	-
103.0	65.0	0.0	-	2.7	-	-	0.0	-	-	0.0	-	-
103.0	70.0	6.1	-	0.0	-	-	0.0	-	-	0.0	-	-
103.0	80.0	6.0	-	0.0	-	-	0.0	-	-	0.0	-	-
103.0	80.0	-	-	3.3	-	-	2.7	-	-	0.0	-	-
107.0	30.0	-	-	13.1	-	-	24.6	-	-	0.0	-	-
107.0	31.0	5.4	-	0.0	-	-	30.8	-	-	2.4	-	-
107.0	32.0	13.4	-	0.0	-	-	40.6	-	-	0.0	-	-
107.0	35.0	3.1	-	0.0	-	-	0.0	-	-	0.0	-	-
107.0	70.0	0.0	-	0.0	-	-	0.0	-	-	2.8	-	-
110.0	32.0	0.0	-	0.0	-	-	1.6	-	-	1.4	-	-
110.0	35.0	0.0	-	0.0	-	-	177.1	-	-	0.0	-	-
110.0	55.0	0.0	-	5.5	-	-	0.0	-	-	0.0	-	-
110.0	80.0	0.0	-	0.0	-	-	6.4	-	-	0.0	-	-
110.0	90.0	8.7	-	0.0	-	-	0.0	-	-	0.0	-	-
110.0	120.0	0.0	-	4.7	-	-	-	-	-	-	-	-
113.0	28.5	-	-	1.3	-	-	-	-	-	0.0	-	-
113.0	29.0	9.7	-	0.0	-	-	5.5	-	-	0.4	-	-
113.0	30.0	0.0	-	0.0	-	-	0.0	-	-	0.0	-	-
113.0	35.0	0.0	-	0.0	-	-	3.0	-	-	0.0	-	-
113.0	40.0	0.0	-	-	-	-	0.0	-	-	5.6	-	-

TABLE 4. (cont.)

STATION	Unidentified fish larva (cont.)											
	JAN.	FEB.	MAR.	APR.	MAY	JUNE	JULY	AUG.	SEP.	OCT.	NOV.	DEC.
113.0	45.0	0.0	-	0.0	-	-	3.0	-	-	3.0	-	-
113.0	50.0	0.0	-	0.0	-	-	0.0	-	-	2.6	-	-
113.0	55.0	0.0	-	0.0	-	-	0.0	-	-	2.7	-	-
113.0	60.0	0.0	-	0.0	-	-	3.0	-	-	2.7	-	-
113.0	65.0	0.0	-	0.0	-	-	3.0	-	-	0.0	-	-
113.0	70.0	2.7	-	0.0	-	-	2.9	-	-	0.0	-	-
117.0	24.8	-	-	2.4	-	-	0.0	-	-	0.0	-	-
117.0	25.0	-	-	0.0	-	-	0.0	-	-	0.9	-	-
117.0	26.0	0.0	-	2.4	-	-	0.0	-	-	0.0	-	-
117.0	30.0	3.0	-	0.0	-	-	0.0	-	-	0.0	-	-
117.0	35.0	0.0	-	3.0	-	-	0.0	-	-	2.9	-	-
117.0	40.0	0.0	-	0.0	-	-	0.0	-	-	2.8	-	-
117.0	45.0	2.9	-	0.0	-	-	3.0	-	-	0.0	-	-
117.0	50.0	3.4	-	0.0	-	-	2.8	-	-	0.0	-	-
117.0	55.0	0.0	-	0.0	-	-	5.7	-	-	0.0	-	-
117.0	60.0	2.8	-	0.0	-	-	5.5	-	-	0.0	-	-
117.0	65.0	0.0	-	3.0	-	-	0.0	-	-	0.0	-	-
117.0	70.0	3.2	-	0.0	-	-	3.0	-	-	0.0	-	-
117.0	80.0	3.2	-	2.9	-	-	15.5	-	-	0.0	-	-
117.0	90.0	0.0	-	0.0	-	-	14.8	-	-	0.0	-	-
118.0	39.0	0.0	-	3.0	-	-	2.9	-	-	2.9	-	-
119.0	33.0	0.0	-	14.3	-	-	0.0	-	-	0.0	-	-
120.0	22.3	-	-	-	-	-	35.4	-	-	2.2	-	-
120.0	22.8	-	-	-	-	-	-	-	-	-	-	-
120.0	23.0	-	-	1.0	-	-	20.7	-	-	0.5	-	-
120.0	24.0	-	-	3.5	-	-	78.9	-	-	0.0	-	-
120.0	25.0	5.1	-	10.2	-	-	227.2	-	-	29.2	-	-
120.0	30.0	0.0	-	2.1	-	-	37.5	-	-	4.8	-	-
120.0	35.0	21.5	-	-	-	-	51.5	-	-	4.3	-	-
120.0	40.0	2.5	-	-	-	-	21.2	-	-	0.0	-	-
120.0	45.0	0.0	-	0.0	-	-	3.0	-	-	0.0	-	-
120.0	50.0	0.0	-	0.0	-	-	17.1	-	-	0.0	-	-
120.0	55.0	0.0	-	0.0	-	-	106.0	-	-	0.0	-	-
120.0	70.0	3.2	-	0.0	-	-	-	3.0	-	-	-	-
120.0	80.0	0.0	-	0.0	-	-	-	9.0	-	-	-	-
120.0	90.0	3.3	-	2.9	-	-	-	-	-	0.7	-	-
123.0	35.6	0.0	-	0.0	-	-	-	0.0	-	2.4	-	-
123.0	37.0	0.0	-	0.0	-	-	-	0.0	-	0.0	-	-
123.0	42.0	2.8	-	2.2	-	-	-	0.0	-	2.6	-	-
123.0	50.0	3.2	-	0.0	-	-	-	3.0	-	0.0	-	-
123.0	55.0	0.0	-	0.0	-	-	-	5.7	-	2.7	-	-
123.0	60.0	0.0	-	0.0	-	-	-	5.8	-	0.6	-	-
123.0	80.0	0.0	-	1.3	-	-	-	0.0	-	9.3	-	-
127.0	32.6	-	-	0.0	-	-	-	0.0	-	21.6	-	-
127.0	34.0	0.0	-	0.0	-	-	-	0.0	-	-	-	-

TABLE 4. (cont.)

STATION	JAN.	FEB.	MAR.	APR.	MAY	JUNE	JULY	AUG.	SEP.	OCT.	NOV.	DEC.
127.0	40.0	0.0	-	0.0	5.6	-	-	83.6	-	18.6	-	-
127.0	45.0	0.0	-	0.0	-	-	-	17.9	-	0.0	-	-
127.0	55.0	2.8	-	0.0	-	-	-	0.0	-	0.0	-	-
130.0	25.5	-	-	-	0.0	-	-	0.0	-	2.0	-	-
130.0	26.0	-	-	-	0.4	-	-	202.8	-	3.6	-	-
130.0	28.0	-	-	-	0.9	-	-	296.4	-	2.1	-	-
130.0	30.0	-	-	-	0.0	-	-	23.4	-	0.0	-	-
130.0	35.0	0.0	-	-	0.0	-	-	0.0	-	2.9	-	-
130.0	45.0	6.7	-	-	0.0	-	-	0.0	-	0.0	-	-
130.0	55.0	10.1	-	-	0.0	-	-	0.0	-	0.0	-	-
130.0	70.0	13.5	-	-	2.8	-	-	2.9	-	0.0	-	-
130.0	80.0	0.0	-	-	11.3	-	-	0.0	-	-	-	-
130.0	90.0	9.7	-	-	2.9	-	-	-	-	-	-	-
130.0	100.0	2.9	-	-	4.9	-	-	-	-	-	-	-
130.0	120.0	6.5	-	-	0.0	-	-	-	-	-	-	-
133.0	20.5	-	-	-	-	-	-	513.5	-	0.3	-	-
133.0	21.0	-	-	-	-	-	-	347.6	-	6.4	-	-
133.0	23.0	-	-	-	-	-	-	0.0	-	4.2	-	-
133.0	25.0	0.0	-	0.0	-	-	-	310.4	-	5.2	-	-
133.0	35.0	0.0	-	2.3	-	-	-	0.0	-	2.8	-	-
133.0	40.0	0.0	-	9.1	-	-	-	0.0	-	0.0	-	-
133.0	45.0	0.0	-	2.9	-	-	-	0.0	-	0.0	-	-
133.0	50.0	2.8	-	0.0	-	-	-	3.0	-	0.0	-	-
133.0	60.0	0.0	-	0.0	-	-	-	2.9	-	0.0	-	-
133.0	65.0	0.0	-	0.0	-	-	-	23.5	-	0.0	-	-
133.0	70.0	0.0	-	0.0	0.0	-	-	2.6	-	-	-	-
133.0	80.0	0.0	-	0.0	3.1	-	-	17.9	-	-	-	-
137.0	20.0	0.0	-	-	0.0	-	-	-	-	2.2	-	-
137.0	21.0	-	-	-	0.0	-	-	-	-	19.4	-	-
137.0	22.0	-	-	-	0.7	-	-	-	-	6.4	-	-
137.0	23.0	-	-	-	0.0	-	-	-	-	14.3	-	-
137.0	35.0	0.0	-	-	0.0	-	-	-	-	2.7	-	-
137.0	45.0	0.0	-	-	0.0	-	-	-	-	0.0	-	-
137.0	50.0	3.2	-	-	2.8	-	-	2.9	-	0.0	-	-
137.0	55.0	0.0	-	-	0.0	-	-	14.1	-	0.0	-	-
137.0	60.0	0.0	-	-	0.0	-	-	29.1	-	0.0	-	-
137.0	70.0	6.7	-	-	2.6	-	-	0.0	-	-	-	-
137.0	80.0	3.3	-	-	0.0	-	-	3.0	-	-	-	-
140.0	30.0	2.8	-	-	0.0	-	-	-	-	-	-	-
140.0	35.0	3.5	-	-	0.0	-	-	-	-	-	-	-

TABLE 5. Summary of pooled occurrences of all larval fish taxa taken on CalCOFI surveys from 1961 to 1969. Taxa are listed in the same order as Table 4.

NAME	1961	1962	1963	1964	1965	1966	1967	1968	1969
Anguilliformes	7	8	20	8	24	17	5	3	13
<i>Etrumeus acuminatus</i>	4	7	36	37	35	26	7	1	9
<i>Opisthonema</i> spp.	-	-	-	-	2	3	-	-	-
<i>Sardinops sagax</i>	53	58	99	88	104	143	31	10	79
<i>Engraulis mordax</i>	408	454	567	707	618	987	150	188	880
<i>Argentina sialis</i>	18	49	33	37	49	93	21	18	98
<i>Microstoma microstoma</i>	12	19	11	31	17	48	9	19	73
<i>Nansenia candida</i>	9	13	5	7	9	39	6	12	32
<i>Nansenia crassa</i>	29	15	30	33	22	48	8	5	40
<i>Bathylagus</i> spp.	18	1	54	1	7	18	6	35	215
<i>Bathylagus milleri</i>	-	-	2	3	1	1	-	1	33
<i>Bathylagus ochotensis</i>	57	66	98	196	127	260	28	106	359
<i>Bathylagus pacificus</i>	5	7	8	38	3	26	-	15	80
<i>Bathylagus wesethi</i>	149	168	160	235	220	461	99	90	328
<i>Leuroglossus stilbius</i>	202	225	236	360	300	449	43	116	498
<i>Dolichopteryx</i> spp.	-	-	-	-	-	-	-	-	1
<i>Macropinna microstoma</i>	1	-	-	-	-	-	-	-	1
Osmeridae	12	4	2	6	1	6	-	1	4
Stomiiformes	2	5	12	8	18	8	9	1	4
Conostomatidae	214	277	241	247	265	593	80	65	126
<i>Cyclothone</i> spp.	5	5	7	-	3	11	1	1	7
<i>Diplophos taenia</i>	4	11	11	13	7	35	5	2	34
<i>Ichthyococcus</i> spp.	342	371	383	369	436	828	121	82	479
<i>Vinciguerrria lucetia</i>	3	7	3	4	3	6	-	-	1
<i>Vinciguerrria poweriae</i>	-	-	1	-	-	-	-	-	-
<i>Woodisia nonsuchae</i>	54	71	45	79	59	250	28	48	469
Sternoptychidae	-	2	-	-	-	-	-	-	1
Astronesthidae	28	28	31	68	57	171	9	46	189
<i>Chauliodus macouni</i>	48	43	26	32	33	72	15	22	114
<i>Idiacanthus antrostomus</i>	9	10	9	6	9	12	2	-	11
<i>Aristostomias scintillans</i>	5	10	4	3	4	5	2	1	2
<i>Bathophilus</i> spp.	1	1	1	1	1	1	-	1	-
<i>Eustomias</i> spp.	7	3	2	2	6	4	-	-	-
<i>Photonetes</i> spp.	7	4	-	4	2	16	3	-	4
<i>Tactostoma macropus</i>	58	76	98	81	100	326	24	46	214
<i>Stomias atriventer</i>	1	3	1	1	1	-	-	-	-
Evermannellidae	-	3	5	10	3	-	-	3	6
Paralepididae	50	80	58	63	67	232	36	52	231
<i>Lestidiops ringens</i>	9	12	9	7	9	12	2	8	18
<i>Notolepis risso</i>	-	-	-	-	1	-	-	-	-
<i>Paralepis atlantica</i>	4	6	-	2	6	5	-	1	1
<i>Stemonosudis macrura</i>	2	4	-	2	4	-	-	-	-
<i>Sudis atrox</i>	-	-	-	-	-	-	-	-	-
<i>Aulopus</i> spp.	16	10	8	16	19	21	6	3	36
<i>Scopelosaurus</i> spp.	67	60	50	21	33	114	29	13	93
Scopelarchidae	-	-	-	-	-	-	-	-	-

TABLE 5. (cont.)

NAME	1961	1962	1963	1964	1965	1966	1967	1968	1969
Myctophidae									
<i>Ceratoscopelus townsendi</i>	165	151	179	220	222	346	33	79	329
<i>Diaphus</i> spp.	149	157	128	146	156	302	37	23	153
<i>Lampadena urophaos</i>	77	56	46	101	80	187	46	34	110
<i>Lampanyctus</i> spp.	53	45	50	25	32	62	10	1	23
<i>Lampanyctus regalis</i>	148	139	199	155	183	401	67	65	550
<i>Lampanyctus ritleri</i>	13	12	2	20	9	46	12	11	19
<i>Notolychnus valdiviae</i>	154	204	120	189	234	523	43	72	155
<i>Notoscopelus resplendens</i>	29	13	22	16	21	22	7	1	10
<i>Parvilux ingens</i>	59	41	50	39	44	54	11	3	29
<i>Stenobrachius leucopsarus</i>	177	179	186	342	263	420	31	127	390
<i>Triphoturus mexicanus</i>	407	422	451	448	494	990	142	92	556
<i>Triphoturus nigrescens</i>	4	-	-	-	1	-	-	-	-
<i>Benthoosema pterota</i>	2	10	-	2	2	3	-	-	-
<i>Centrobranchus</i> spp.	54	62	88	61	11	165	16	13	79
<i>Diogenichthys</i> spp.	102	155	92	111	116	171	38	46	210
<i>Diogenichthys atlanticus</i>	94	127	161	163	249	361	63	32	210
<i>Diogenichthys laternatus</i>	3	5	-	3	2	3	-	-	7
<i>Electrona rissoi</i>	20	24	29	46	81	146	16	12	48
<i>Gonichthys tenuiculus</i>	4	3	29	6	11	4	-	-	13
<i>Hygophum</i> spp.	27	38	41	44	103	178	21	6	81
<i>Hygophum atratum</i>	39	58	27	20	27	9	7	-	10
<i>Hygophum reinhardtii</i>	8	4	5	4	8	6	1	-	11
<i>Loweina rara</i>	46	42	31	32	19	58	11	8	59
<i>Myctophum nitidulum</i>	247	252	225	292	261	671	109	139	717
<i>Protomyctophum crockeri</i>	-	-	-	-	-	-	-	-	9
<i>Protomyctophum thompsoni</i>	-	-	-	-	-	-	-	-	-
<i>Symbolophorus californiensis</i>	82	140	78	116	111	291	38	61	157
<i>Tarletonbeania crenularis</i>	160	115	111	140	132	208	10	73	277
<i>Synodus</i> spp.	19	23	41	35	42	121	23	-	54
<i>Bregmaceros</i> spp.	-	-	-	3	-	2	-	-	-
<i>Microgadus proximus</i>	152	228	229	290	290	398	25	95	361
<i>Merluccius productus</i>	4	6	6	1	3	2	1	-	2
<i>Physiculus</i> spp.	16	16	35	49	37	5	2	3	14
<i>Macrouridae</i>	-	-	3	3	7	69	10	16	45
<i>Ophidiiformes</i>	-	-	-	1	-	17	5	8	16
<i>Brosomphycis marginata</i>	-	1	-	1	-	-	-	-	-
<i>Carapidae</i>	12	31	15	11	29	55	15	-	28
<i>Chilara taylori</i>	2	10	61	19	40	67	-	-	34
<i>Ophidion scrippsae</i>	1	-	1	1	-	1	1	-	2
<i>Porichthys</i> spp.	15	26	17	7	18	43	-	-	30
<i>Gobiesocidae</i>	3	-	5	8	9	12	-	-	1
<i>Exocoetidae</i>	2	-	1	3	2	10	-	2	5
<i>Hemiramphidae</i>	-	-	-	2	1	-	-	-	-
<i>Cololabis saira</i>	11	6	13	22	9	31	3	10	32
<i>Atherinidae</i>	-	-	9	23	8	11	2	2	5
<i>Trachipteridae</i>	27	27	20	22	19	75	6	9	80
<i>Eutaeniophoridae</i>	-	-	-	-	-	-	-	-	5

TABLE 5. (cont.)

NAME	1961	1962	1963	1964	1965	1966	1967	1968	1969
<i>Melamphaes</i> spp.	117	106	134	114	151	340	68	84	333
<i>Poromitra</i> spp.	13	18	28	28	32	51	6	14	27
<i>Scopeloberyx robustus</i>	4	2	2	-	7	-	-	-	2
<i>Scopelogadus bispinosus</i>	18	34	10	31	13	60	4	5	17
<i>Macroramphosus gracilis</i>	3	6	6	3	7	6	7	-	11
<i>Syngnathus</i> spp.	6	5	8	12	12	15	6	3	10
Agonidae	3	6	16	24	22	20	5	4	9
<i>Anoplocoma fimbria</i>	-	-	-	1	-	-	-	-	-
Cottidae	11	21	33	45	37	43	5	12	40
<i>Scorpaenichthys marmoratus</i>	3	3	7	13	20	15	-	5	24
Cyclopteridae	8	2	12	14	16	14	4	4	17
Hexagrammidae	-	1	-	2	1	1	-	1	6
<i>Ophiodon elongatus</i>	-	-	-	-	-	-	-	-	1
<i>Oxylebius pictus</i>	6	3	7	27	13	7	-	5	20
<i>Zaniolepis</i> spp.	2	9	12	11	7	26	7	3	19
Scorpaenidae	-	1	2	-	-	1	1	-	-
<i>Scorpaena</i> spp.	11	11	17	16	25	62	8	3	12
<i>Sebastes</i> spp.	311	273	289	492	387	698	81	207	705
<i>Sebastolobus</i> spp.	8	2	17	20	20	87	4	14	47
<i>Prionotus</i> spp.	10	9	40	15	30	25	-	-	19
Acanthuridae	-	-	1	-	-	-	-	-	-
Blennioidei	1	-	14	6	4	-	3	-	4
<i>Hypsoblemmius</i> spp.	11	14	68	69	73	77	19	6	61
Clinidae	12	21	31	44	64	51	9	10	51
Gobiidae	31	41	87	80	104	198	36	19	138
<i>Icosteus aenigmaticus</i>	1	1	1	1	-	3	-	-	1
Labridae	-	2	9	-	7	-	2	3	-
<i>Halichoeres</i> spp.	12	12	40	18	36	50	4	1	28
<i>Oxyjulis californica</i>	23	22	34	15	31	97	23	15	58
<i>Semicossyphus pulcher</i>	6	10	21	7	27	28	4	-	8
Pomacentridae	-	-	10	4	8	5	-	-	-
<i>Chromis punctipinnis</i>	3	21	42	13	39	105	5	1	54
<i>Hypsypops rubicundus</i>	-	-	1	-	8	1	-	-	-
<i>Mugil</i> spp.	-	-	-	1	1	5	1	-	-
Apogonidae	-	-	-	-	-	1	-	-	-
<i>Howella brodiei</i>	16	7	-	5	4	3	1	1	4
<i>Brama</i> spp.	21	17	17	7	9	21	1	-	12
Carangidae	-	1	20	14	25	13	2	-	3
<i>Seriola lalandi</i>	5	12	15	7	14	30	5	4	9
<i>Trachurus symmetricus</i>	144	208	199	206	214	503	76	85	248
<i>Caristius macropus</i>	-	-	-	-	1	1	-	-	-
<i>Coryphaena hippurus</i>	-	7	2	1	10	5	1	-	1
<i>Chaetodipterus zonatus</i>	-	-	1	-	-	-	-	-	-
Gerreidae	-	2	15	10	14	12	2	-	4
Haemulidae	-	1	13	16	11	17	-	-	4
<i>Girella nigricans</i>	5	1	11	3	3	4	3	7	7
<i>Medialuna californiensis</i>	4	11	13	4	5	22	6	3	12
<i>Caulolatilus princeps</i>	4	3	2	3	7	5	1	-	2
Mullidae	-	-	2	-	-	-	-	-	-

TABLE 5. (cont.)

NAME	1961	1962	1963	1964	1965	1966	1967	1968	1969
Sciaenidae	28	42	85	135	147	157	32	38	195
Serranidae	10	6	68	38	59	91	23	2	72
Sparidae	-	-	1	-	-	1	-	-	-
Polynemidae	7	15	6	5	8	7	-	-	1
Gempylidae	3	-	3	2	4	-	8	2	2
Scombridae	-	-	2	-	8	4	-	-	2
Auxis spp.	7	3	10	8	9	29	1	-	30
<i>Sarda chiliensis</i>	26	32	57	39	34	68	14	-	24
<i>Scomber japonicus</i>	1	-	1	1	5	3	-	-	-
<i>Scomberomorus</i> spp.	10	23	27	17	27	74	10	-	23
Trichiuridae	6	6	22	10	25	31	7	4	15
<i>Sphyræna argentea</i>	38	39	52	78	53	131	18	48	202
<i>Icichthys lockingtoni</i>	-	-	1	1	1	2	-	-	1
Nomeidae	2	19	19	18	45	52	22	11	45
<i>Peprilus simillimus</i>	45	76	98	46	31	74	36	5	48
<i>Tetragonurus cuvieri</i>	25	22	39	13	40	60	6	10	41
Chiasmodontidae	2	-	13	7	4	-	1	1	7
Pleuronectiformes	-	-	2	-	-	-	-	-	-
<i>Bothus</i> spp.	186	221	281	243	342	590	108	101	611
<i>Citharichthys</i> spp.	50	97	65	73	65	171	19	42	269
<i>Citharichthys stigmaeus</i>	24	15	44	42	44	83	12	5	52
<i>Hippoglossina stomata</i>	21	37	57	96	107	81	13	13	60
<i>Paralichthys californicus</i>	-	-	3	-	1	3	-	-	-
<i>Syacium ovale</i>	1	9	15	18	8	30	4	-	22
<i>Xystreureys liolepis</i>	2	-	9	18	4	36	-	14	15
<i>Glyptocephalus zachirus</i>	1	-	4	5	10	3	-	-	6
<i>Hypopsetta guttulata</i>	1	1	-	1	2	3	2	2	1
<i>Lepidopsetta bilineata</i>	32	31	33	46	33	72	4	20	65
<i>Lyopsetta exilis</i>	2	-	11	13	16	52	13	17	56
<i>Microstomus pacificus</i>	14	32	41	41	81	80	6	21	80
<i>Parophrys vetulus</i>	-	-	-	-	-	3	-	-	-
<i>Platichthys stellatus</i>	4	3	10	12	1	-	10	3	1
<i>Pleuronichthys</i> spp.	2	2	6	9	5	11	1	3	15
<i>Pleuronichthys coenosus</i>	1	4	-	1	4	11	-	2	11
<i>Pleuronichthys decurrens</i>	5	3	12	12	9	8	2	1	7
<i>Pleuronichthys ritteri</i>	10	47	56	74	88	81	24	18	66
<i>Pleuronichthys verticalis</i>	1	1	5	12	9	10	-	4	14
<i>Psettichthys melanostictus</i>	18	41	73	48	75	138	10	-	71
<i>Symphurus</i> spp.	-	-	-	-	1	-	-	-	-
Soleidae	-	-	-	-	3	-	-	-	-
Tetraodontidae	184	223	274	311	319	542	84	74	458
Disintegrated fish larva	147	147	256	217	263	485	60	72	422
Unidentified fish larva	-	-	-	-	-	-	-	-	-

TABLE 6. List of stations which were occupied twice in one month during 1963.

Station	Month
127.0 33.0	8

INDEX

This index lists taxa included in Table 4 with their page numbers.

	Page
Anguilliformes	55
Clupeiformes	
Clupeidae	
<i>Etrumeus acuminatus</i>	55
<i>Sardinops sagax</i>	56
Engraulidae	
<i>Engraulis mordax</i>	58
Salmoniformes	
Argentinidae	
<i>Argentina sialis</i>	64
<i>Microstoma microstoma</i>	64
<i>Nansenia candida</i>	65
<i>Nansenia crassa</i>	65
Bathylagidae	
<i>Bathylagus</i> spp.	66
<i>Bathylagus milleri</i>	67
<i>Bathylagus ochotensis</i>	67
<i>Bathylagus pacificus</i>	69
<i>Bathylagus wesethi</i>	69
<i>Leuroglossus stilbius</i>	72
Osmeridae	75
Stomiiformes	75
Gonostomatidae	75
<i>Cyclothone</i> spp.	76
<i>Diplophos taenia</i>	79
<i>Ichthyococcus</i> spp.	79
<i>Vinciguerria lucetia</i>	80
<i>Vinciguerria poweriae</i>	84
<i>Woodsia nonsuchae</i>	84
Sternoptychidae	84
Stomiatoidea	
Chauliodontidae	
<i>Chauliodus macouni</i>	85
Idiacanthidae	
<i>Idiacanthus antrostomus</i>	86
Malacosteidae	
<i>Aristostomias scintillans</i>	86
Melanostomiidae	
<i>Bathophilus</i> spp.	87
<i>Photonectes</i> spp.	87
Stomiidae	
<i>Stomias atriventer</i>	87
Myctophiformes	
Alepisauroidi	
Evermannellidae	89
Paralepididae	89
<i>Lestidiops ringens</i>	89

	Page
<i>Notolepis risso</i>	90
Chlorophthalmoidei	
Notosudidae	
<i>Scopelosaurus</i> spp.	90
Scopelarchidae	91
Myctophoidei	
Myctophidae	92
Lampanyctinae	
<i>Ceratoscopelus townsendi</i>	94
<i>Diaphus</i> spp.	97
<i>Lampadena urophaos</i>	98
<i>Lampanyctus</i> spp.	99
<i>Lampanyctus regalis</i>	102
<i>Lampanyctus ritteri</i>	102
<i>Notolychnus valdiviae</i>	105
<i>Notoscopelus resplendens</i>	105
<i>Stenobranchius leucopsarus</i>	106
<i>Triphoturus mexicanus</i>	109
Myctophinae	
<i>Diogenichthys</i> spp.	113
<i>Diogenichthys atlanticus</i>	115
<i>Diogenichthys laternatus</i>	117
<i>Gonichthys tenuiculus</i>	119
<i>Hygophum</i> spp.	120
<i>Hygophum atratum</i>	120
<i>Hygophum reinhardtii</i>	121
<i>Loweina rara</i>	122
<i>Myctophum nitidulum</i>	122
<i>Protomyctophum crockeri</i>	123
<i>Symbolophorus californiensis</i>	126
<i>Tarletonbeania crenularis</i>	128
Synodontoidaei	
Synodontidae	
<i>Synodus</i> spp.	130
Gadiformes	
Merlucciidae	
<i>Merluccius productus</i>	131
Moridae	
<i>Physiculus</i> spp.	134
Macrouridae	134
Ophidiiformes	135
Bythitidae	
<i>Brosmophycis marginata</i>	135
Ophidiidae	
<i>Chilara taylori</i>	136
<i>Ophidion scrippsae</i>	136
Batracoidiformes	
Batracoididae	
<i>Porichthys</i> spp.	137
Lophiiformes	
Ceratioidei	137
Gobiesociformes	

	Page
Gobiesocidae	138
Beloniformes	
Exocoetidae	138
Scomberesocidae	
<i>Cololabis saira</i>	138
Atheriniformes	
Atherinidae	139
Lampriformes	
Trachipteridae	139
Beryciformes	
Melamphaidae	
<i>Melamphaes</i> spp.	139
<i>Poromitra</i> spp.	142
<i>Scopeloberyx robustus</i>	142
<i>Scopelogadus bispinosus</i>	143
Syngnathiformes	
Macroramphosidae	
<i>Macroramphosus gracilis</i>	143
Syngnathidae	
<i>Syngnathus</i> spp.	143
Scorpaeniformes	
Cottoidei	
Agonidae	143
Cottidae	144
<i>Scorpaenichthys marmoratus</i>	144
Cyclopteridae	145
Hexagrammidae	
<i>Oxylebius pictus</i>	145
<i>Zaniolepis</i> spp.	145
Scorpaenoidei	
Scorpaenidae	146
<i>Scorpaena</i> spp.	146
<i>Sebastes</i> spp.	146
<i>Sebastolobus</i> spp.	150
Triglidae	
<i>Prionotus</i> spp.	151
Perciformes	
Acanthuroidei	
Acanthuridae	151
Blennioidei	151
Blenniidae	
<i>Hypsoblennius</i> spp.	152
Clinidae	153
Gobioidei	
Gobiidae	154
Icosteoidi	
Icosteidae	
<i>Icosteus aenigmaticus</i>	155
Labroidei	
Labridae	156
<i>Halichoeres</i> spp.	156
<i>Oxyjulis californica</i>	157

	Page
<i>Semicossyphus pulcher</i>	157
Pomacentridae	158
<i>Chromis punctipinnis</i>	158
<i>Hypsypops rubicundus</i>	159
Percoidei	
Bramidae	
<i>Brama</i> spp.	159
Carangidae	160
<i>Seriola lalandi</i>	160
<i>Trachurus symmetricus</i>	161
Coryphaenidae	
<i>Coryphaena hippurus</i>	164
Ephippidae	
<i>Chaetodipterus zonatus</i>	164
Gerreidae	164
Haemulidae	164
Kyphosidae	
<i>Girella nigricans</i>	165
<i>Medialuna californiensis</i>	165
Malacanthidae	
<i>Caulolatilus princeps</i>	165
Mullidae	165
Sciaenidae	166
Serranidae	167
Sparidae	168
Scombroidei	
Gempylidae	169
Scombridae	169
<i>Auxis</i> spp.	169
<i>Sarda chiliensis</i>	169
<i>Scomber japonicus</i>	169
<i>Scomberomorus</i> spp.	171
Trichiuridae	171
Sphyraenoidei	
Sphyraenidae	
<i>Sphyraena argentea</i>	171
Stromateoidei	
Centrolophidae	
<i>Icichthys lockingtoni</i>	172
Nomeidae	173
Stromateidae	
<i>Peprilus simillimus</i>	173
Tetragonuridae	
<i>Tetragonurus cuvieri</i>	174
Trachinoidei	
Chiasmodontidae	175
Pleuronectiformes	176
Pleuronectoidei	
Bothidae	
<i>Bothus</i> spp.	177
Paralichthyidae	
<i>Citharichthys</i> spp.	177
<i>Citharichthys stigmaeus</i>	181

	Page
<i>Hippoglossina stomata</i>	182
<i>Paralichthys californicus</i>	183
<i>Syacium ovale</i>	184
<i>Xystreurys liolepis</i>	184
Pleuronectidae	
<i>Glyptocephalus zachirus</i>	185
<i>Hypsopsetta guttulata</i>	185
<i>Lyopsetta exilis</i>	185
<i>Microstomus pacificus</i>	186
<i>Parophrys vetulus</i>	186
<i>Pleuronichthys</i> spp.	187
<i>Pleuronichthys coenosus</i>	188
<i>Pleuronichthys ritteri</i>	188
<i>Pleuronichthys verticalis</i>	188
<i>Psettichthys melanostictus</i>	189
Soleoidei	
Cynoglossidae	
<i>Symphurus</i> spp.	190
Disintegrated fish larva	191
Unidentified fish larva	196

RECENT TECHNICAL MEMORANDUMS

Copies of this and other NOAA Technical Memorandums are available from the National Technical Information Service, 5285 Port Royal Road, Springfield, VA 22167. Paper copies vary in price. Microfiche copies cost \$4.50. Recent issues of NOAA Technical Memorandums from the NMFS Southwest Fisheries Center are listed below:

- NOAA-TM-NMFS-SWFC- 84 Ichthyoplankton and station data for California Cooperative Oceanic Fisheries Investigations survey cruises in 1956.
E.G. STEVENS, R.L. CHARTER, H.G. MOSER, and M.S. BUSBY
(September 1987)
- 85 Ichthyoplankton and station data for California Cooperative Oceanic Fisheries Investigations survey cruises in 1957.
B.Y. SUMIDA, R.L. CHARTER, H.G. MOSER, and D.L. SNOW
(September 1987)
- 86 Ichthyoplankton and station data for California Cooperative Oceanic Fisheries Investigations survey cruises in 1958.
E.M. SANDKNOP, R.L. CHARTER, H.G. MOSER, and J.D. RYAN
(September 1987)
- 87 Ichthyoplankton and station data for California Cooperative Oceanic Fisheries Investigations survey cruises in 1959.
E.G. STEVENS, R.L. CHARTER, H.G. MOSER, and M.S. BUSBY
(September 1987)
- 88 Ichthyoplankton and station data for California Cooperative Oceanic Fisheries Investigations survey cruises in 1960.
D.A. AMBROSE, R.L. CHARTER, H.G. MOSER, and C.R. SANTOS
METHOT
(September 1987)
- 89 Summary of distribution records of the spinner dolphin, *Stenella longirostris*, and the pantropical spotted dolphin, *S. attenuata*, from the western Pacific Ocean, Indian Ocean and Red Sea.
J.W. GILPATRICK, JR., W.F. PERRIN, S. LEATHERWOOD, and L. SHIROMA
(October 1987)
- 90 Summary of worldwide locality records of the striped dolphin, *Stenella coeruleoalba*.
C.E. WILSON, W.F. PERRIN, J.W. GILPATRICK, JR., and
S. LEATHERWOOD
(December 1987)
- 91 Micropatch sampler data.
R.W. OWEN and C.A. KIMBRELL
(December 1987)
- 92 Ichthyoplankton and station data for California Cooperative Oceanic Fisheries Investigations survey cruises in 1961.
E.M. SANDKNOP, R.L. CHARTER, H.G. MOSER, C.A. MEYER,
and A.E. HAYS
(January 1988)
- 93 Ichthyoplankton and station data for California Cooperative Oceanic Fisheries Investigations survey cruises in 1962.
B.Y. SUMIDA, R.L. CHARTER, H.G. MOSER, and D.L. SNOW
(January 1988)